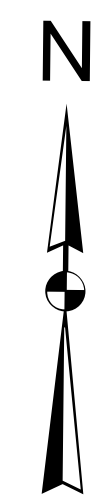
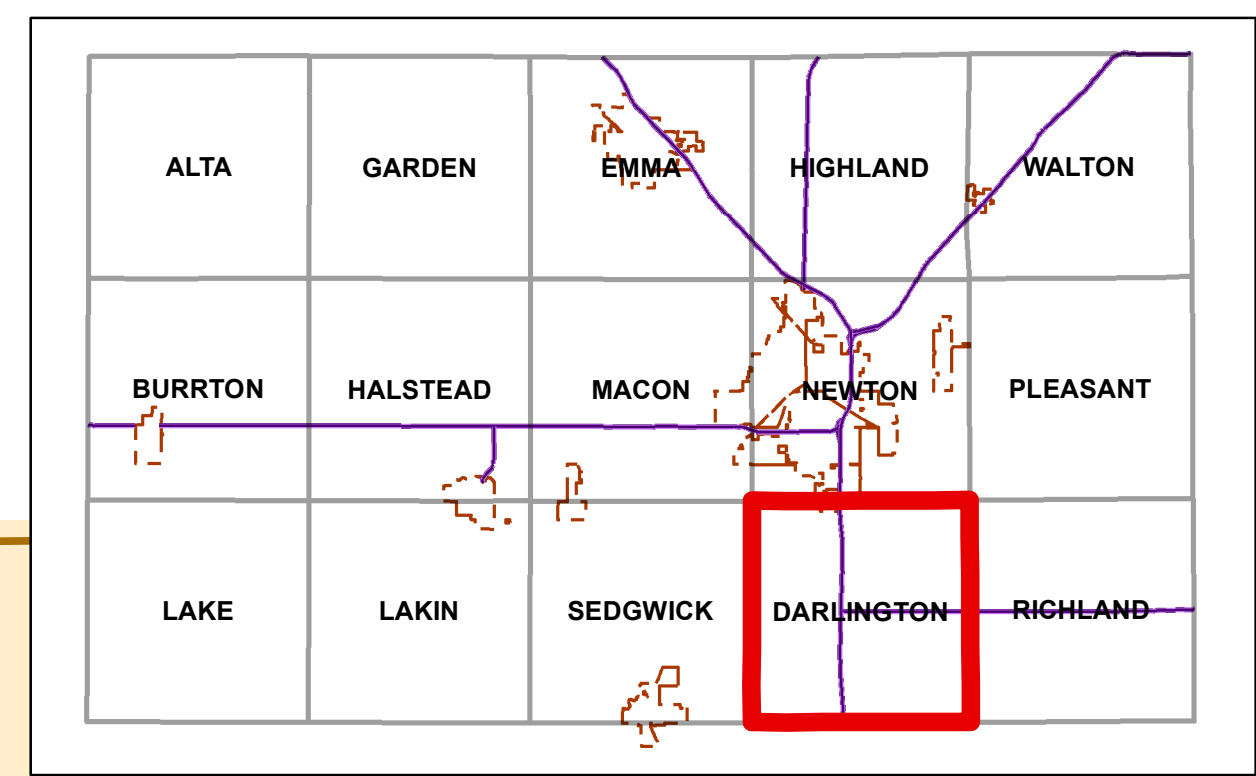
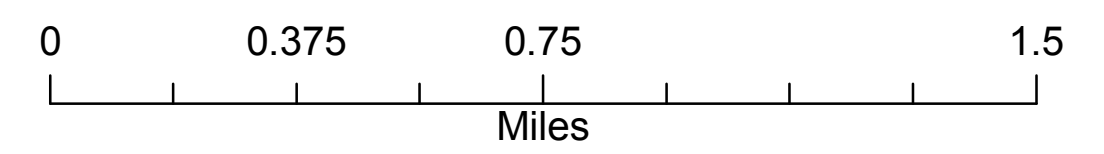


Darlington Township

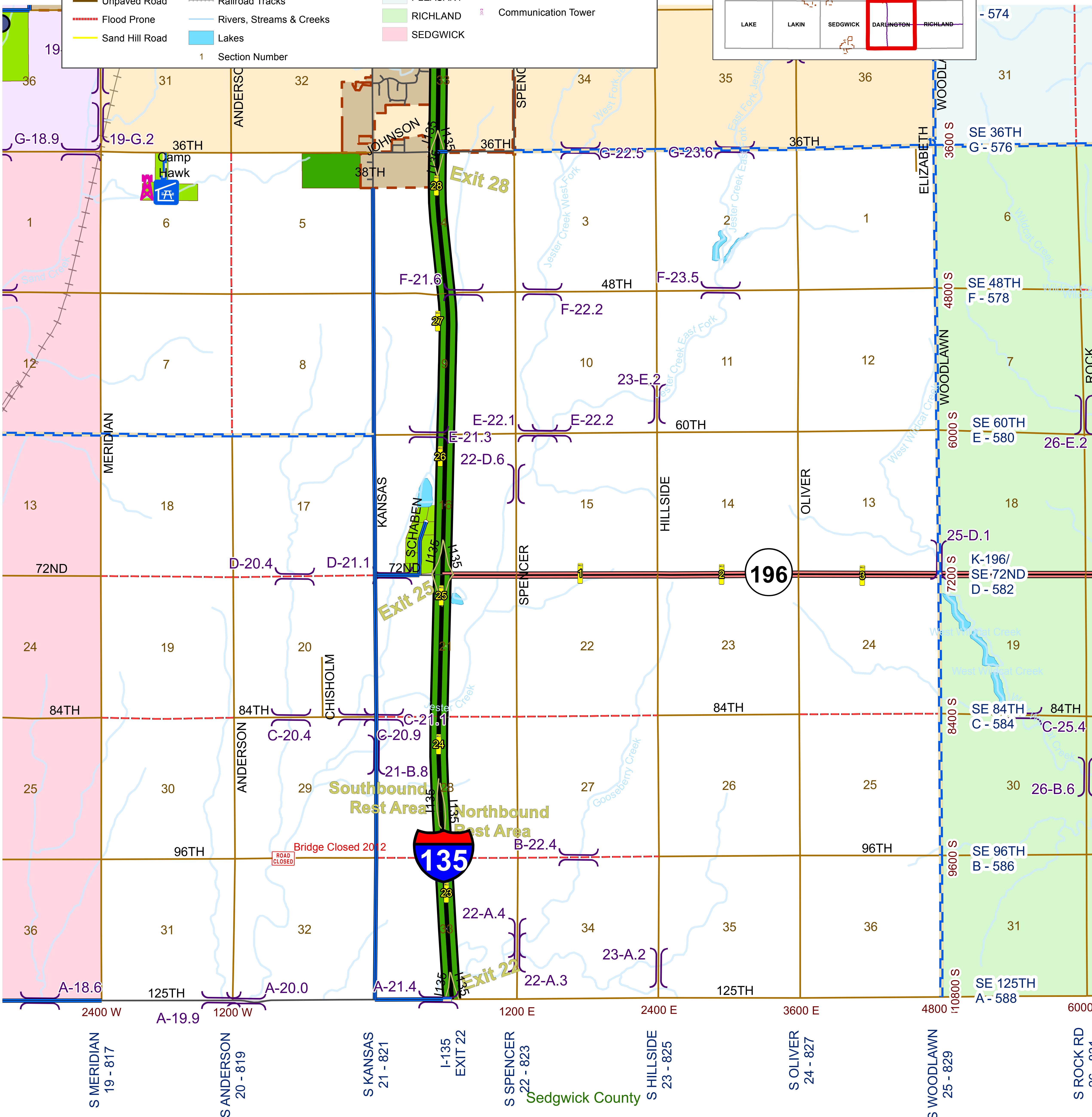
T24-R1E

DATE: 01/17/2014
Harvey County R & B and GIS

The information contained herein represents that information contained in official records. Any conclusions drawn from such information will be drawn at the sole risk of the user. The use of the data contained herein, and any products derived therefrom, for the purpose of solicitation to buy or sell any product, property or service is strictly prohibited.



Legend		Property
US Interstate I-135	HV Maintained - Unpaved	HV County Owned
US Route 50	HV Maintained - Paved/Hard Surface	HV Co Public Building Commission
KS Routes	Bridge	Townships
Paved Road	Bridge Closed	MACON
Unpaved Road	Railroad Tracks	NEWTON
Flood Prone	Rivers, Streams & Creeks	PLEASANT
Sand Hill Road	Lakes	RICHLAND
	1 Section Number	SEDGWICK
		Landmarks
		Camp Hawk
		Communication Tower



Sedgwick County