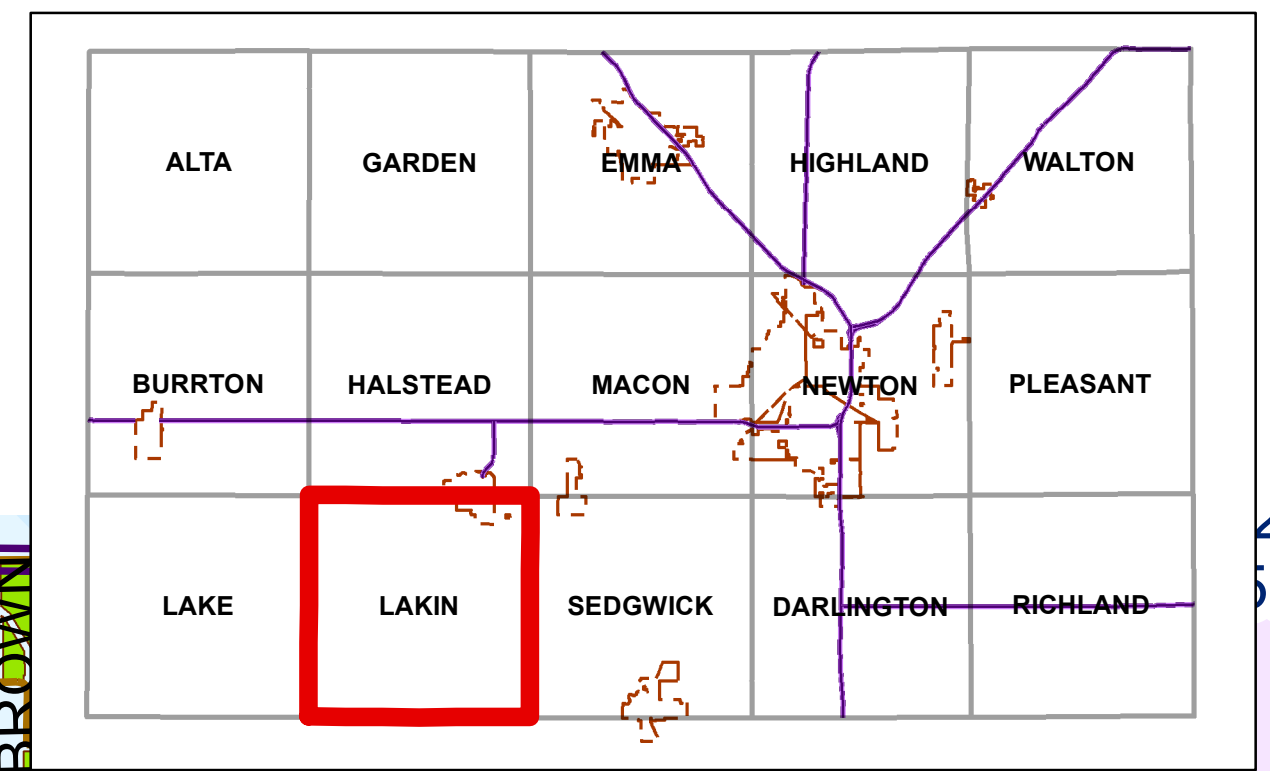
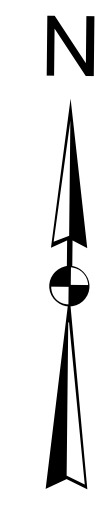
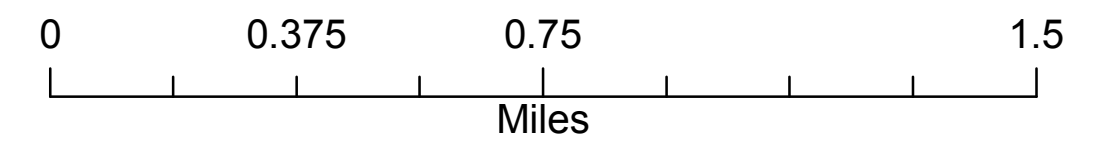


Lakin Township

T24-R2W

DATE: 01/17/2014
Harvey County R & B and GIS

The information contained herein represents that information contained in official records. Any conclusions drawn from such information will be drawn at the sole risk of the user. The use of the data contained herein, and any products derived therefrom, for the purpose of solicitation to buy or sell any product, property or service is strictly prohibited.



Legend

- | | | | |
|---------------------|------------------------------------|------------------|--------------------|
| US Interstate I-135 | HV Maintained - Unpaved | Townships | Landmarks |
| US Route 50 | HV Maintained - Paved/Hard Surface | BURRTON | Wichita Water Dept |
| KS Routes | Bridge | HALSTEAD | |
| Paved Road | Railroad Tracks | LAKE | |
| Unpaved Road | Rivers, Streams & Creeks | MACON | |
| Flood Prone | Lakes | SEDGWICK | |
| Sand Hill Road | Section Number | | |
| | City Limits | | |

