













**Burrton City BC
Voting Precinct Map**

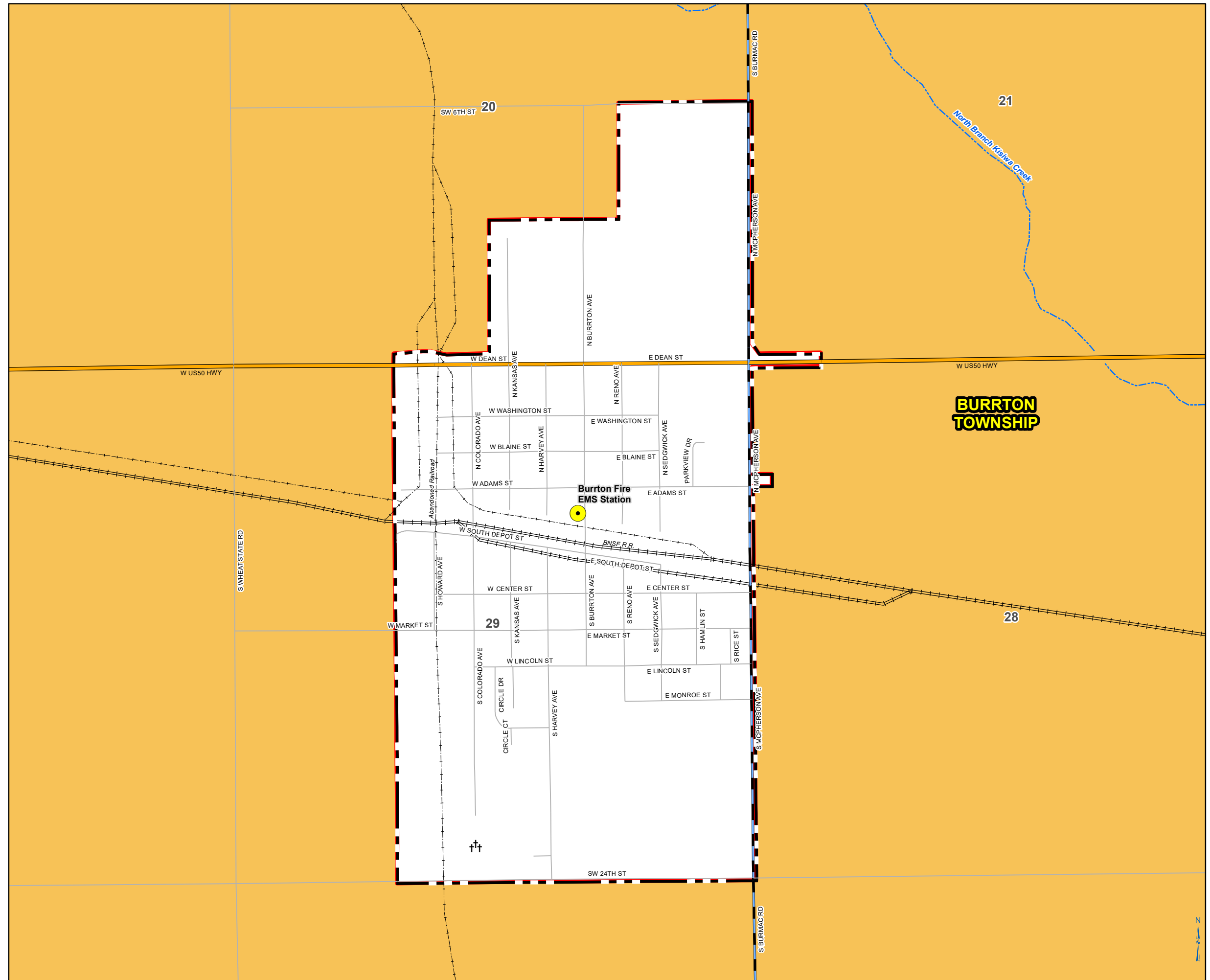
1 inch = 963 feet

Voting Precincts

-  Burrton City
-  Burrton Township

Legend

- 28 Section Number
-  Polling Location
-  Cemetery
-  KDOT
-  Harvey County Maintained - Paved
-  Roads/Streets
-  Proposed Roads/Streets
-  Rivers & Creeks
-  Municipal Boundary
-  Abandoned Railroad
-  Railroad












Halstead City 1W1P Voting Precinct Map

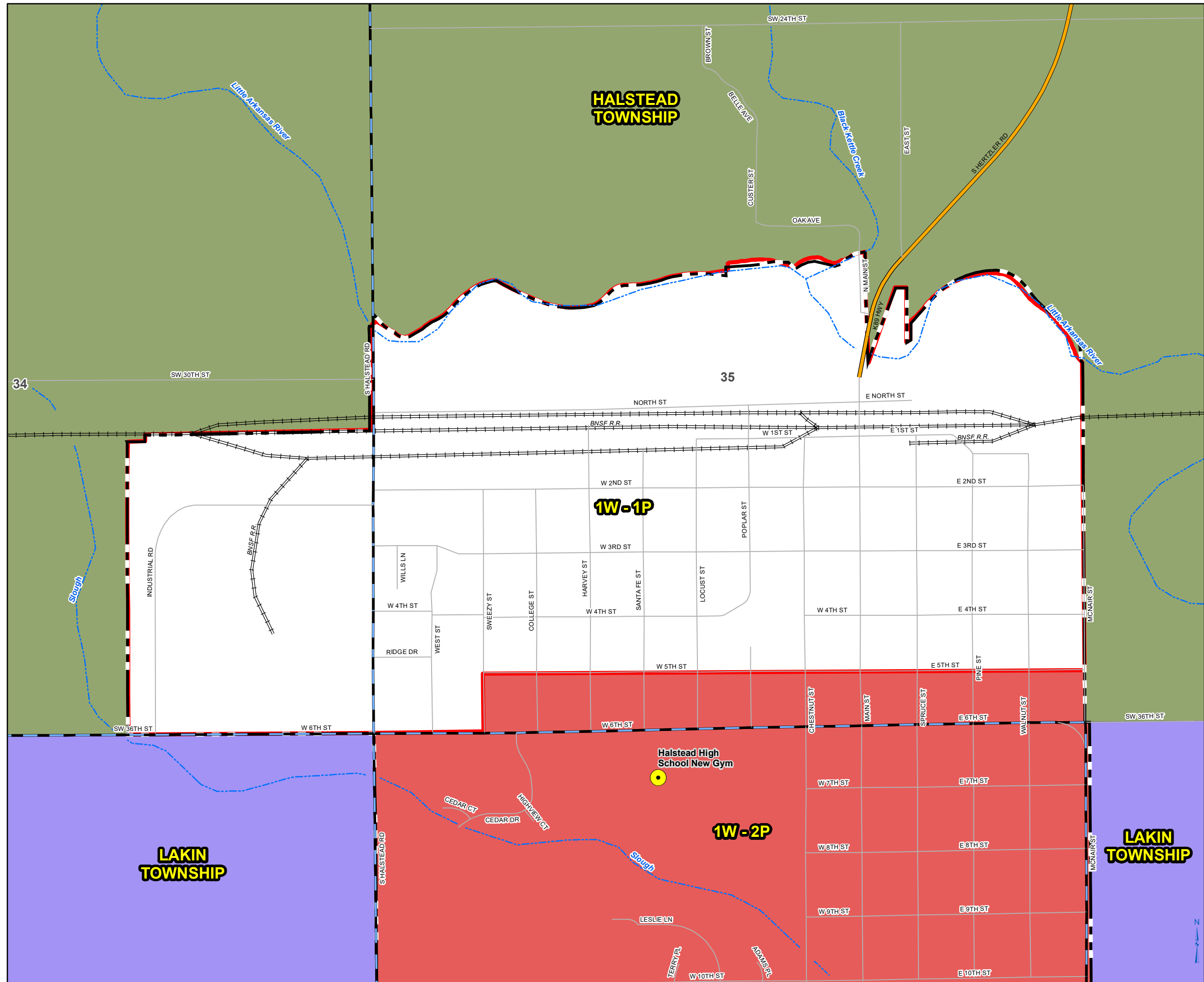
1 inch = 707 feet

Voting Precincts

-  Halstead City - 1W, 1P
-  Halstead City - 1W, 2P
-  Halstead Township
-  Lakin Township

Legend

-  Section Number
-  Polling Location
-  KDOT
-  Harvey County Maintained - Paved
-  Roads/Streets
-  Proposed Roads/Streets
-  Rivers & Creeks
-  Railroad
-  Corporate Limits











**Halstead City 1W2P
Voting Precinct Map**

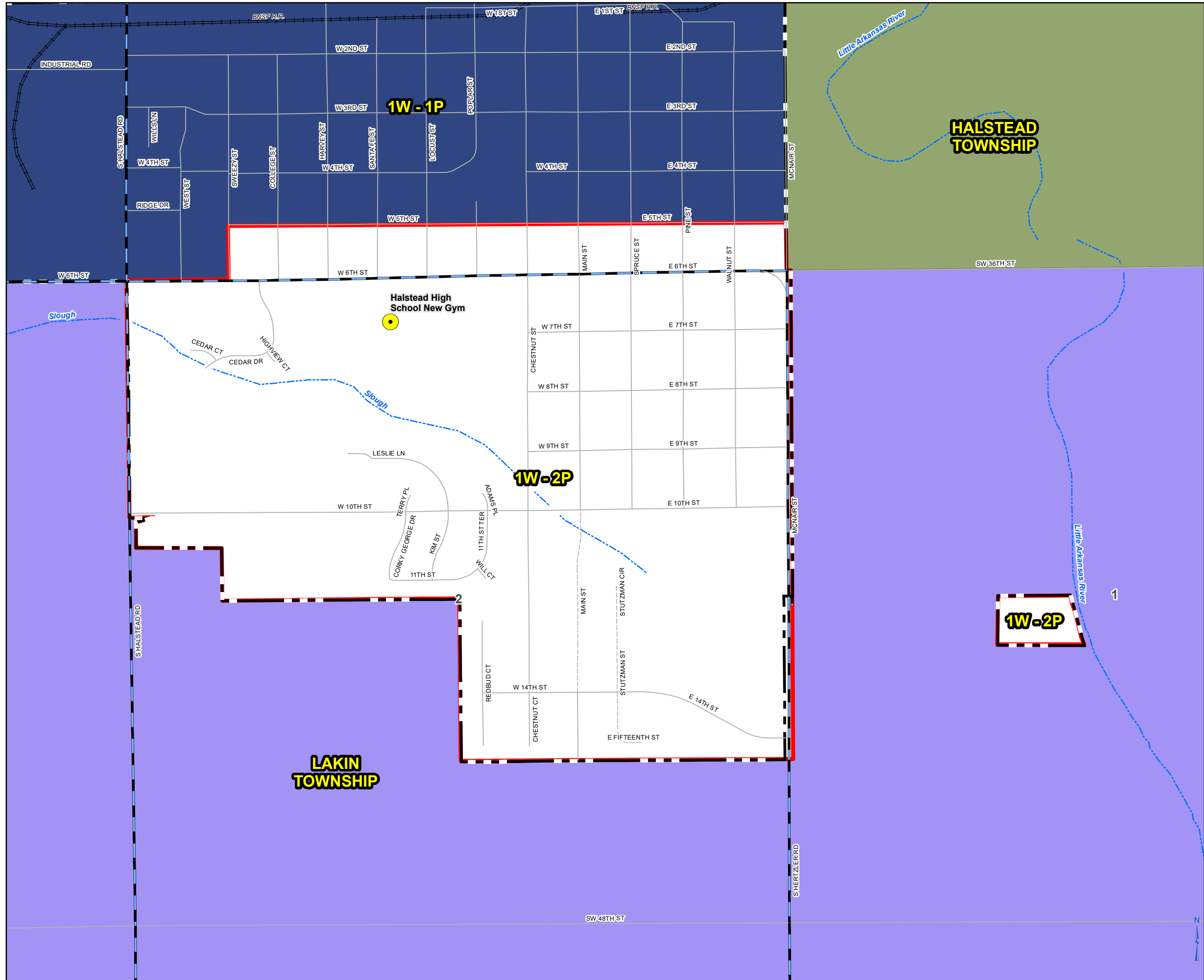
1 inch = 761 feet

Voting Precincts

-  Halstead City, 1W, 2P
-  Halstead City - 1W, 1P
-  Halstead Township
-  Lakin Township

Legend




-  28 Section Number
-  Polling Location
-  Harvey County Maintained - Paved
-  Roads/Streets
-  Proposed Roads/Streets
-  Rivers & Creeks
-  Municipal Boundary
-  Railroad














Hesston City 1W1P
Voting Precinct Map

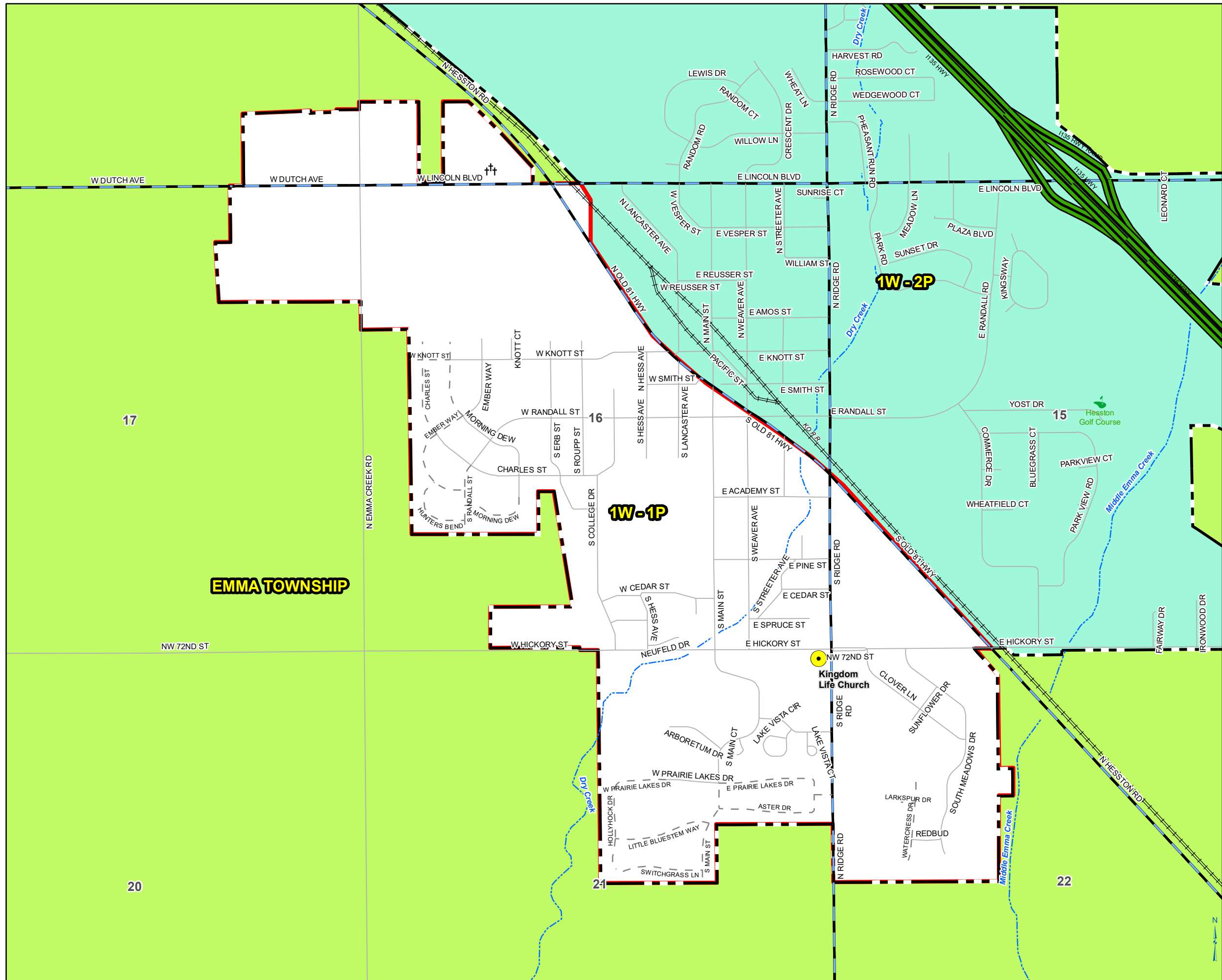
1 inch = 1,068 feet

Voting Precincts

-  Hesston City - 1W, 1P
-  Hesston City, 1W, 2P
-  Emma Township

Legend




-  28 Section Number
-  Polling Location
-  Golf Course
-  Cemetery
-  US Interstate I-135
-  Rivers & Creeks
-  Railroad
-  HV Maintained - Paved
-  Roads/Streets
-  Proposed Roads/Streets
-  Corporate Limits














Hesston City 1W2P
Voting Precinct Map

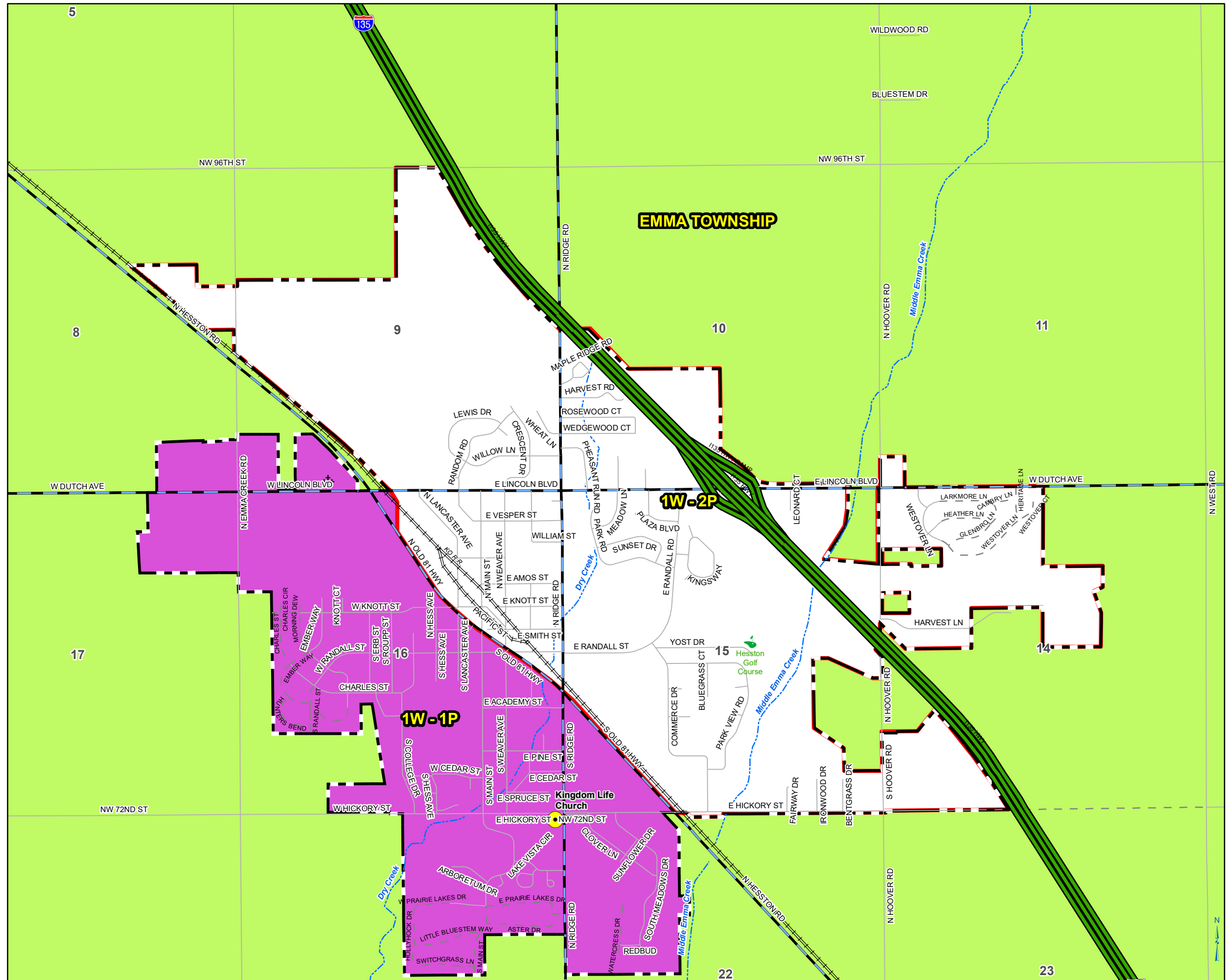
1 inch = 1,542 feet

Voting Precincts

-  Hesston City, 1W, 2P
-  Hesston City - 1W, 1P
-  Emma Township

Legend

-  28 Section Number
-  Polling Location
-  Golf Course
-  Cemetery
-  US Interstate I-135
-  Rivers & Creeks
-  Railroad
-  HV Maintained - Paved
-  Roads/Streets
-  Proposed Roads/Streets
-  Corporate Limits















Newton City 1W1P Voting Precinct Map

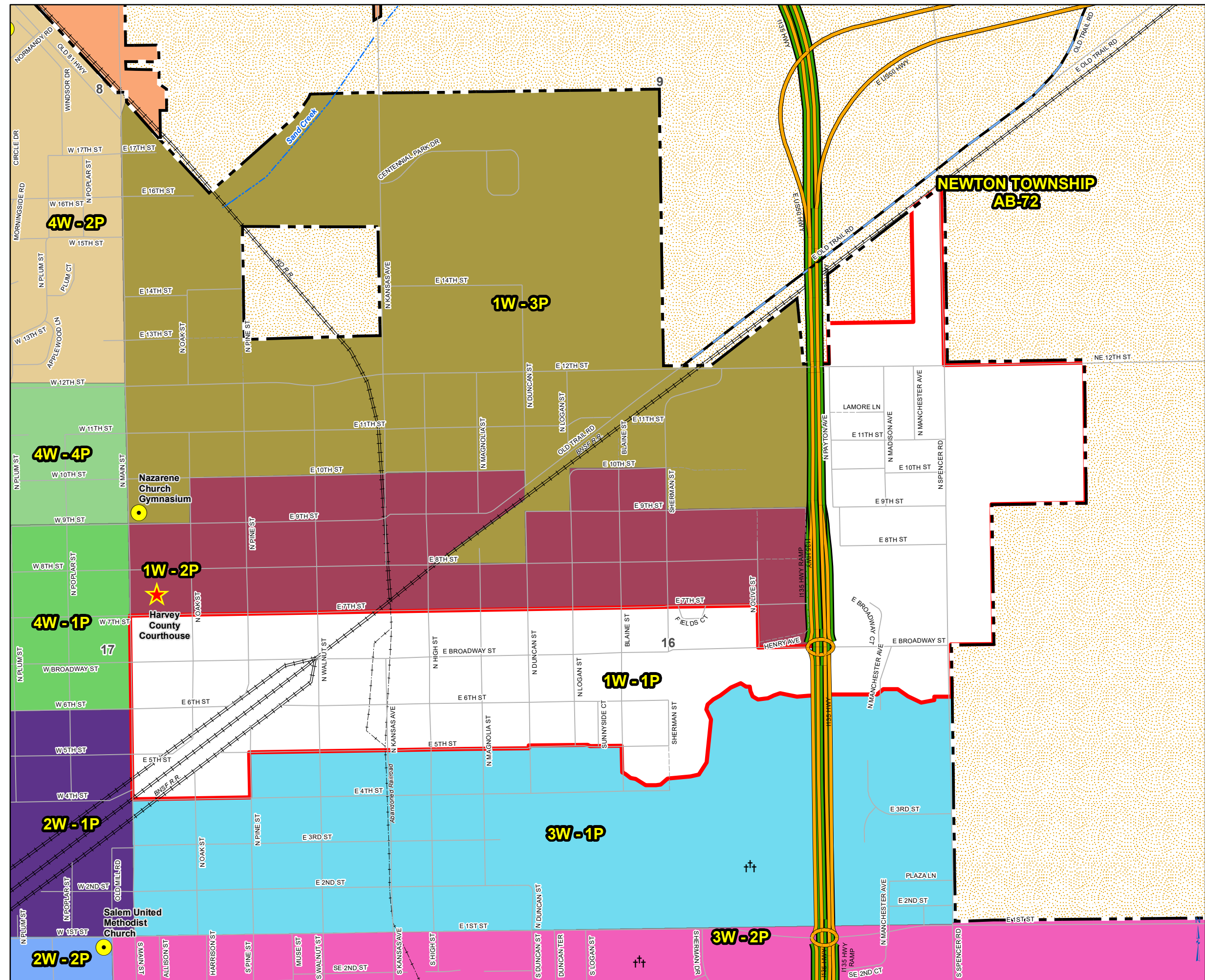
1 inch = 886 feet

Voting Precincts

-  Newton City, 1W, 1P
-  Newton City - 1W, 2P
-  Newton City - 1W, 3P
-  Newton City - 2W, 1P
-  Newton City - 2W, 2P
-  Newton City - 3W, 1P
-  Newton City - 3W, 2P
-  Newton City - 4W, 1P
-  Newton City - 4W, 2P
-  Newton City - 4W, 4P
-  North Newton City
-  Newton Township, AB-72

Legend










-  28 Section Number
-  Polling Location
-  Courthouse - Early Voting
-  Cemetery
-  KDOT
-  Harvey County Maintained - Paved
-  Roads/Streets
-  Proposed Roads/Streets
-  Rivers & Creeks
-  Municipal Boundary
-  Abandoned Railroad
-  Railroad















Newton City 1W2P Voting Precinct Map

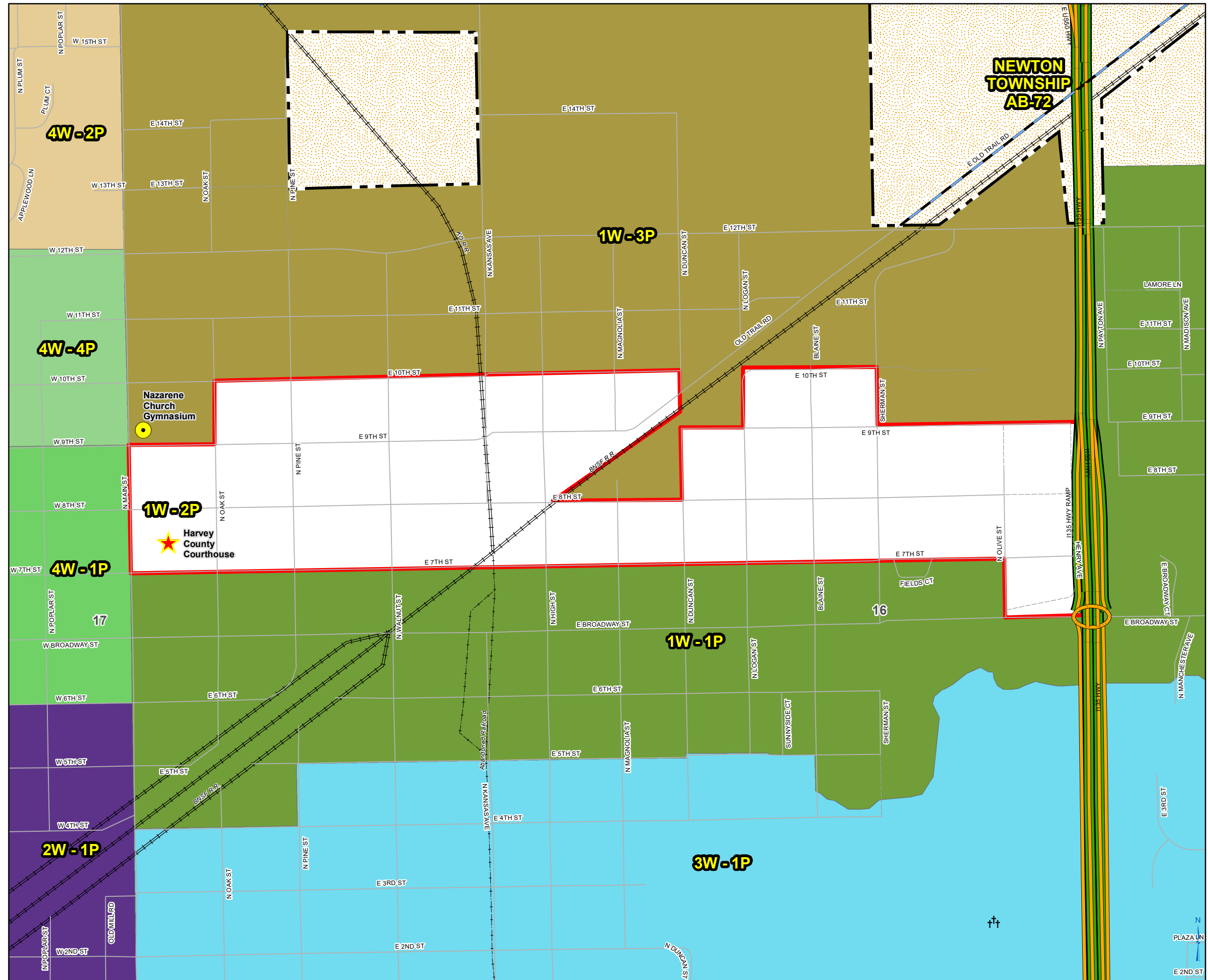
1 inch = 638 feet

Voting Precincts

-  Newton City, 1W, 2P
-  Newton City - 1W, 1P
-  Newton City - 1W, 3P
-  Newton City - 2W, 1P
-  Newton City - 3W, 1P
-  Newton City - 4W, 1P
-  Newton City - 4W, 2P
-  Newton City - 4W, 4P
-  Newton Township, AB-72

Legend

-  28 Section Number
-  Polling Location
-  Courthouse - Early Voting
-  Cemetery
-  KDOT
-  Harvey County Maintained - Paved
-  Roads/Streets
-  Proposed Roads/Streets
-  Rivers & Creeks
-  Municipal Boundary
-  Abandoned Railroad
-  Railroad



PLAZA LN
E 2ND ST











Newton City 1W3P Voting Precinct Map

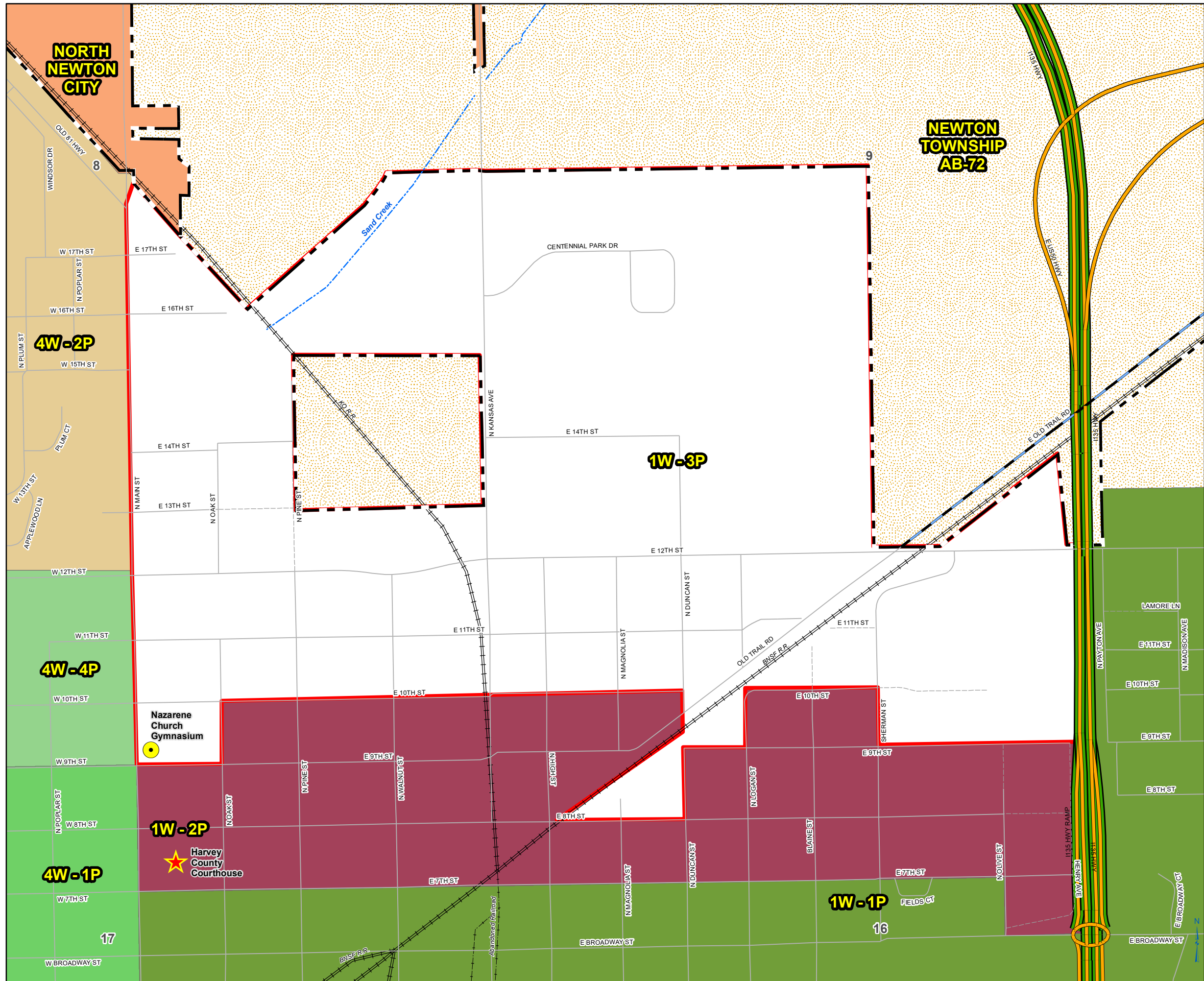
1 inch = 644 feet

Voting Precincts

-  Newton City, 1W, 3P
-  Newton City - 1W, 1P
-  Newton City - 1W, 2P
-  Newton City - 4W, 1P
-  Newton City - 4W, 2P
-  Newton City - 4W, 4P
-  North Newton City
-  Newton Township, AB-72

Legend

- 28 Section Number
-  Polling Location
-  Courthouse - Early Voting
-  KDOT
-  Harvey County Maintained - Paved
-  Roads/Streets
-  Proposed Roads/Streets
-  Rivers & Creeks
-  Municipal Boundary
-  Abandoned Railroad
-  Railroad











Newton City 2W1P Voting Precinct Map

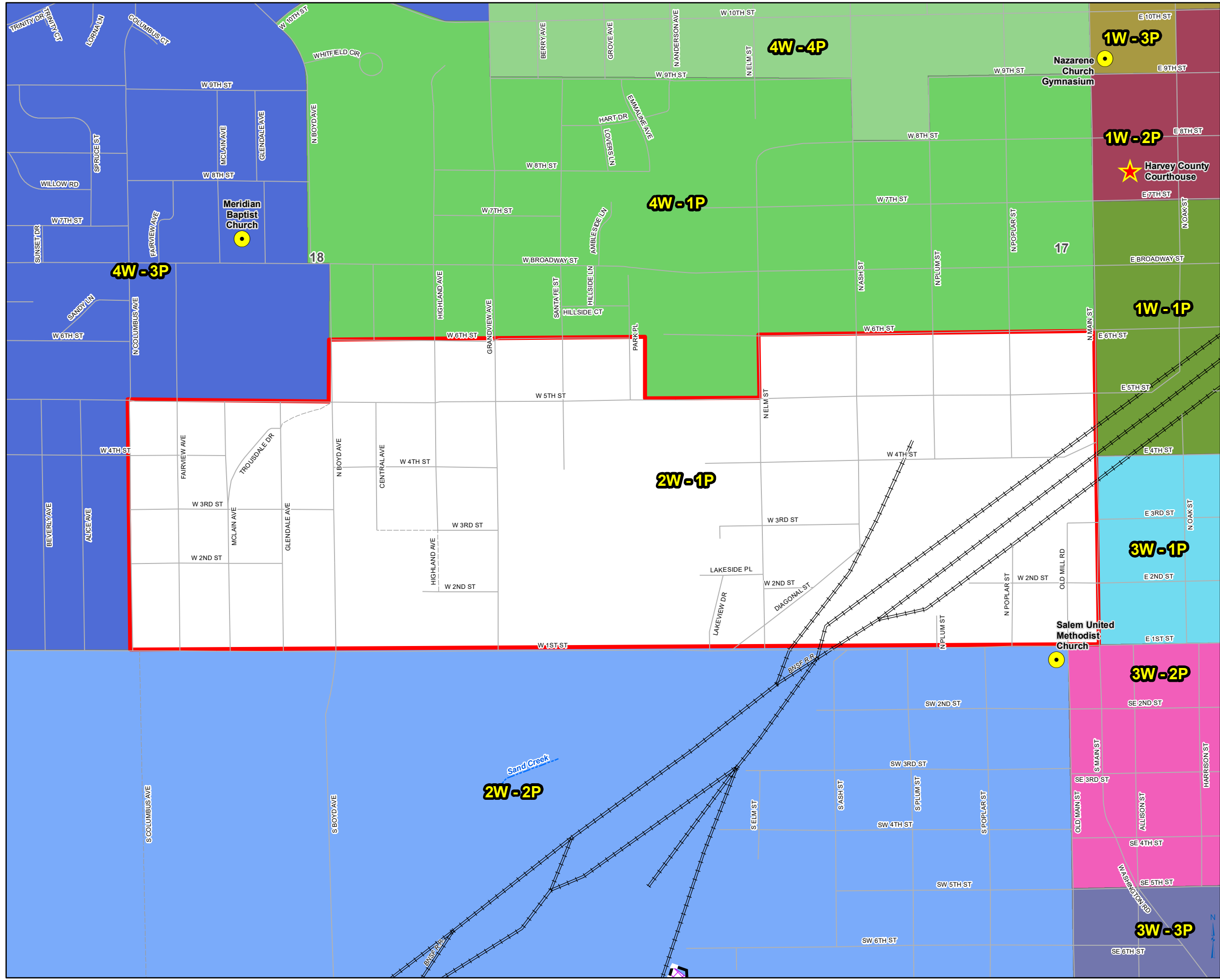
1 inch = 639 feet

Voting Precincts

-  Newton City - 2W, 1P
-  Newton City - 1W, 1P
-  Newton City - 1W, 2P
-  Newton City - 1W, 3P
-  Newton City - 2W, 2P
-  Newton City - 3W, 1P
-  Newton City - 3W, 2P
-  Newton City - 3W, 3P
-  Newton City - 4W, 1P
-  Newton City - 4W, 3P
-  Newton Township, CG-72

Legend














-  Section Number
-  Polling Location
-  Courthouse - Early Voting
-  Roads/Streets
-  Proposed Roads/Streets
-  Rivers & Creeks
-  Railroad
-  Corporate Limits














Newton City 2W2P Voting Precinct Map

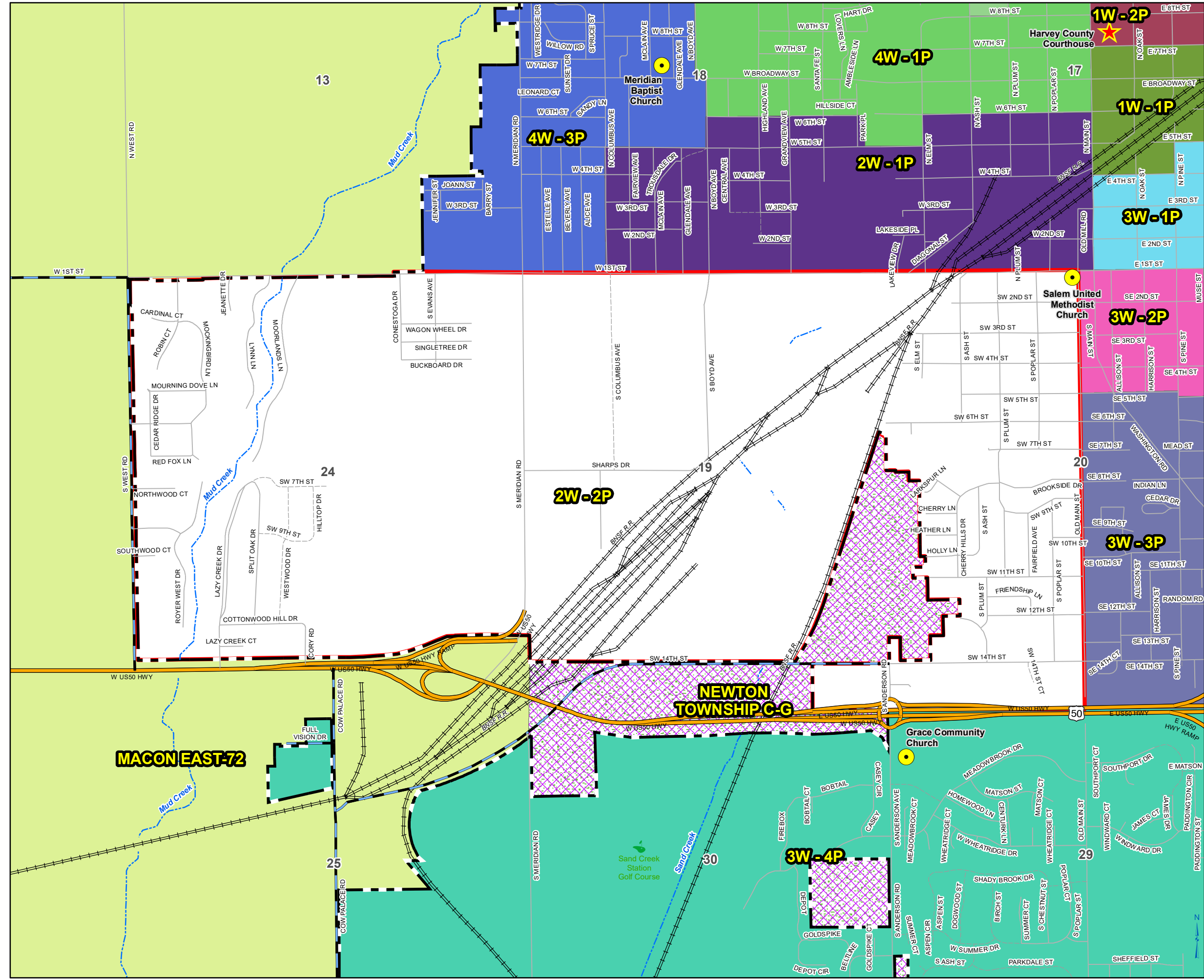
1 inch = 1,268 feet

Voting Precincts

-  Newton City, 2W, 2P
-  Newton City - 1W, 1P
-  Newton City - 1W, 2P
-  Newton City - 2W, 1P
-  Newton City - 3W, 1P
-  Newton City - 3W, 2P
-  Newton City - 3W, 3P
-  Newton City - 3W, 4P
-  Newton City - 4W, 1P
-  Newton City - 4W, 3P
-  Newton City - 4W, 4P
-  Macon East - 72
-  Newton Township, CG-72

Legend

-  Section Number
-  Polling Location
-  Courthouse - Early Voting
-  Golf Course
-  KDOT
-  Harvey County Maintained - Paved
-  Roads/Streets
-  Proposed Roads/Streets
-  Rivers & Creeks
-  Municipal Boundary
-  Railroad













Newton City 3W1P Voting Precinct Map

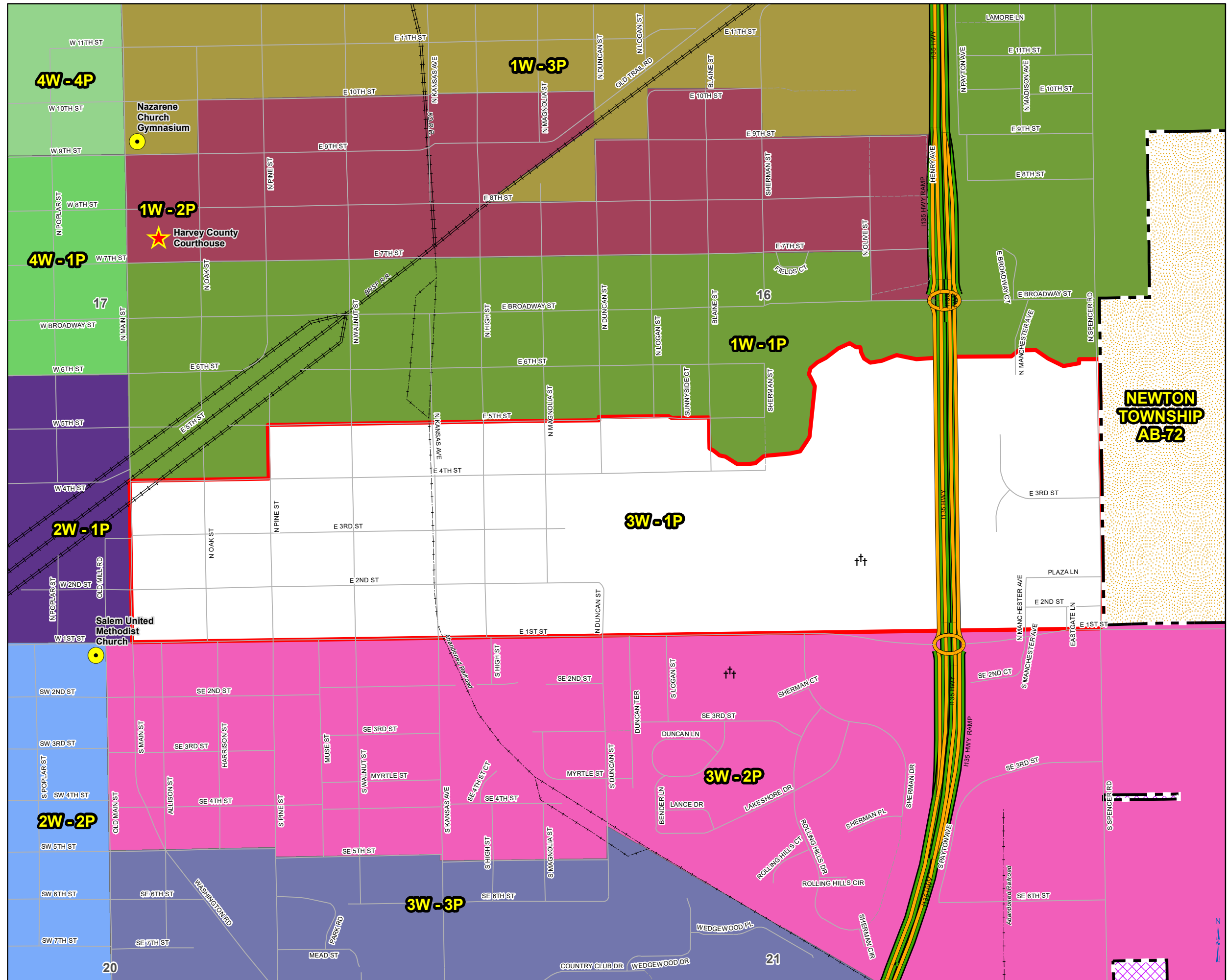
1 inch = 750 feet

Voting Precincts

-  Newton City - 3W, 1P
-  Newton City - 1W, 1P
-  Newton City - 1W, 2P
-  Newton City - 1W, 3P
-  Newton City - 2W, 1P
-  Newton City - 2W, 2P
-  Newton City - 3W, 2P
-  Newton City - 3W, 3P
-  Newton City - 4W, 1P
-  Newton City - 4W, 4P
-  Newton Township, AB-72
-  Newton Township, CG-72

Legend

-  Section Number
-  Polling Location
-  Courthouse - Early Voting
-  Cemetery
-  KDOT
-  Roads/Streets
-  Proposed Roads/Streets
-  Abandoned Railroad
-  Railroad
-  Corporate Limits



**Newton City 3W2P
Voting Precinct Map**

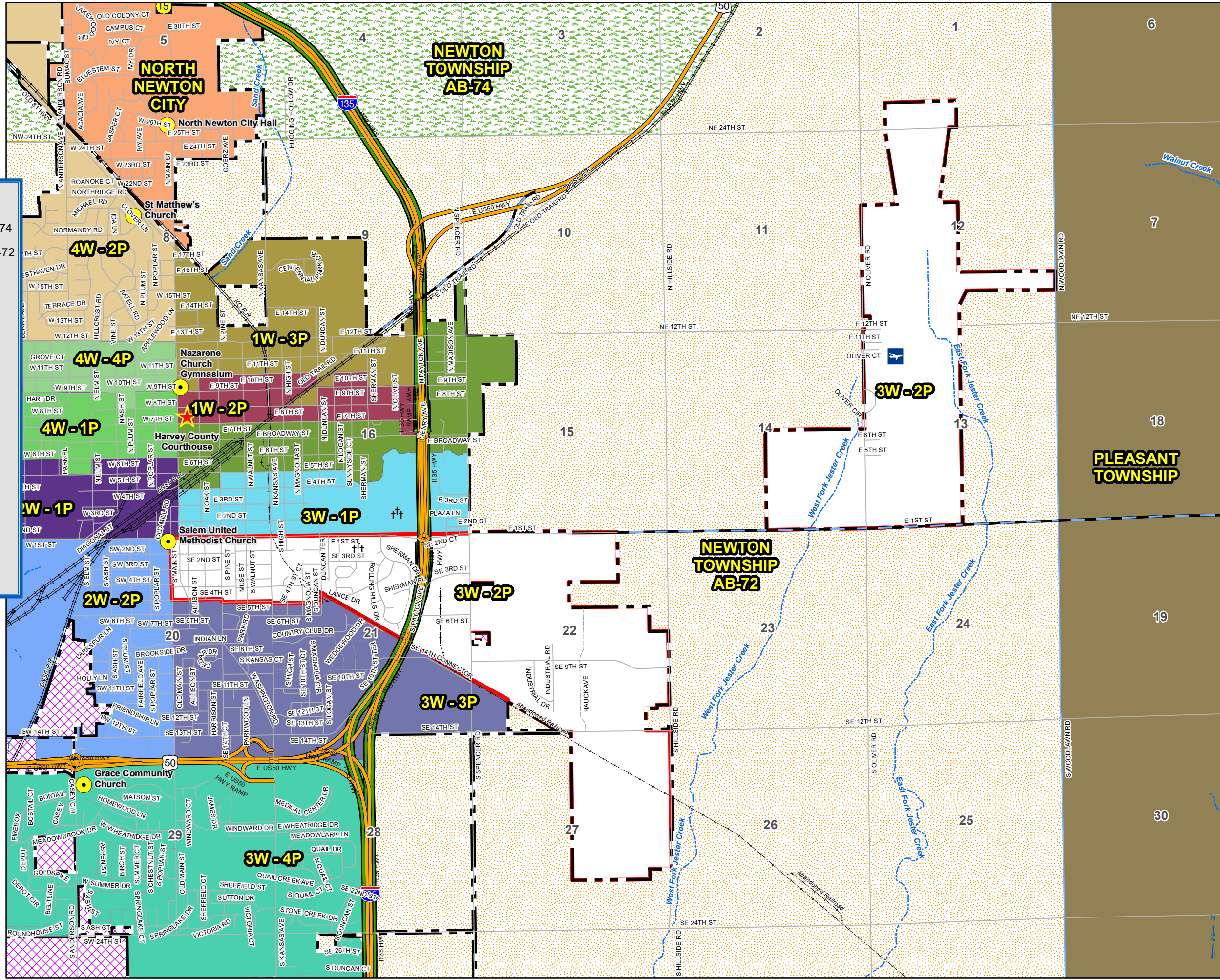
1 inch = 2,496 feet

Voting Precincts

- Newton City - 3W, 2P
- Newton City - 1W, 1P
- Newton City - 1W, 2P
- Newton City - 1W, 3P
- Newton City - 2W, 1P
- Newton City - 2W, 2P
- Newton City - 3W, 1P
- Newton City - 3W, 3P
- Newton City - 3W, 4P
- Newton City - 4W, 1P
- Newton City - 4W, 2P
- Newton City - 4W, 3P
- Newton City - 4W, 4P
- North Newton City
- Newton Township, AB-72
- Newton Township, AB-74
- Newton Township, CG-72
- Pleasant Township

Legend


- Section Number
- Polling Location
- Courthouse - Early Voting
- Airport
- Cemetery
- KDOT
- Harvey County Maintained - Paved
- Harvey County - Unpaved
- Roads/Streets
- Proposed Roads/Streets
- Rivers & Creeks
- Abandoned Railroad
- Railroad
- Corporate Limits












Newton City 3W3P Voting Precinct Map

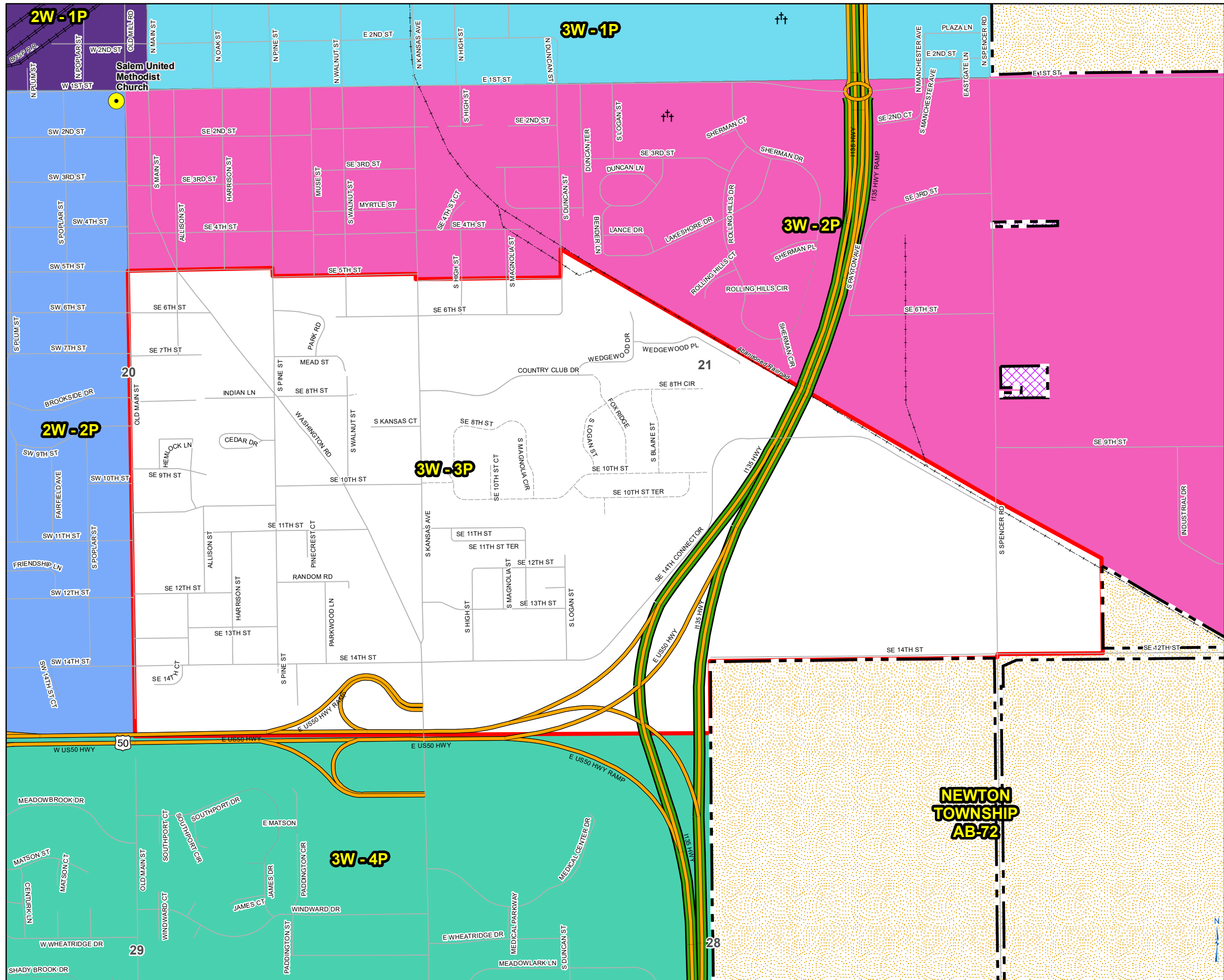
1 inch = 863 feet

Voting Precincts

-  Newton City - 3W, 3P
-  Newton City - 2W, 1P
-  Newton City - 2W, 2P
-  Newton City - 3W, 1P
-  Newton City - 3W, 2P
-  Newton City - 3W, 4P
-  Newton Township, AB-72
-  Newton Township, CG-72

Legend










-  28 Section Number
-  Polling Location
-  Cemetery
-  KDOT
-  Roads/Streets
-  Proposed Roads/Streets
-  Abandoned Railroad
-  Railroad
-  Corporate Limits

















**Newton City 3W4P
Voting Precinct Map**

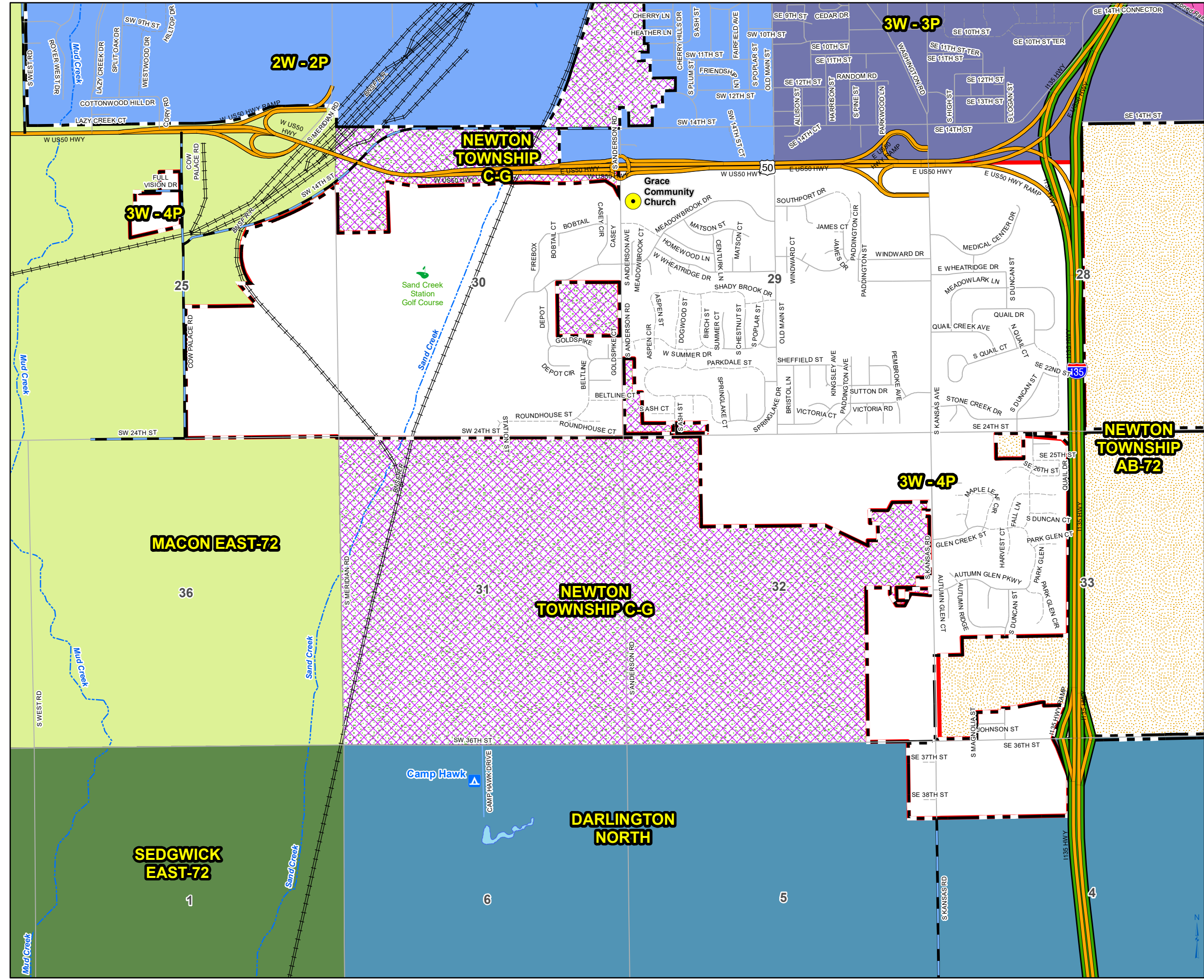
1 inch = 1,608 feet

Voting Precincts

-  Newton City, 3W, 4P
-  Newton City - 2W, 2P
-  Newton City - 3W, 2P
-  Newton City - 3W, 3P
-  Darlington North
-  Macon East - 72
-  Newton Township, AB-72
-  Newton Township, CG-72
-  Sedgwick East - 72

Legend

-  Section Number
-  Polling Location
-  Golf Course
-  Park Recreation Facilities
-  KDOT
-  Harvey County Maintained - Paved
-  Harvey County - Unpaved
-  Roads/Streets
-  Proposed Roads/Streets
-  Rivers & Creeks
-  Municipal Boundary
-  Lakes
-  Abandoned Railroad
-  Railroad










**Newton City 4W1P
Voting Precinct Map**

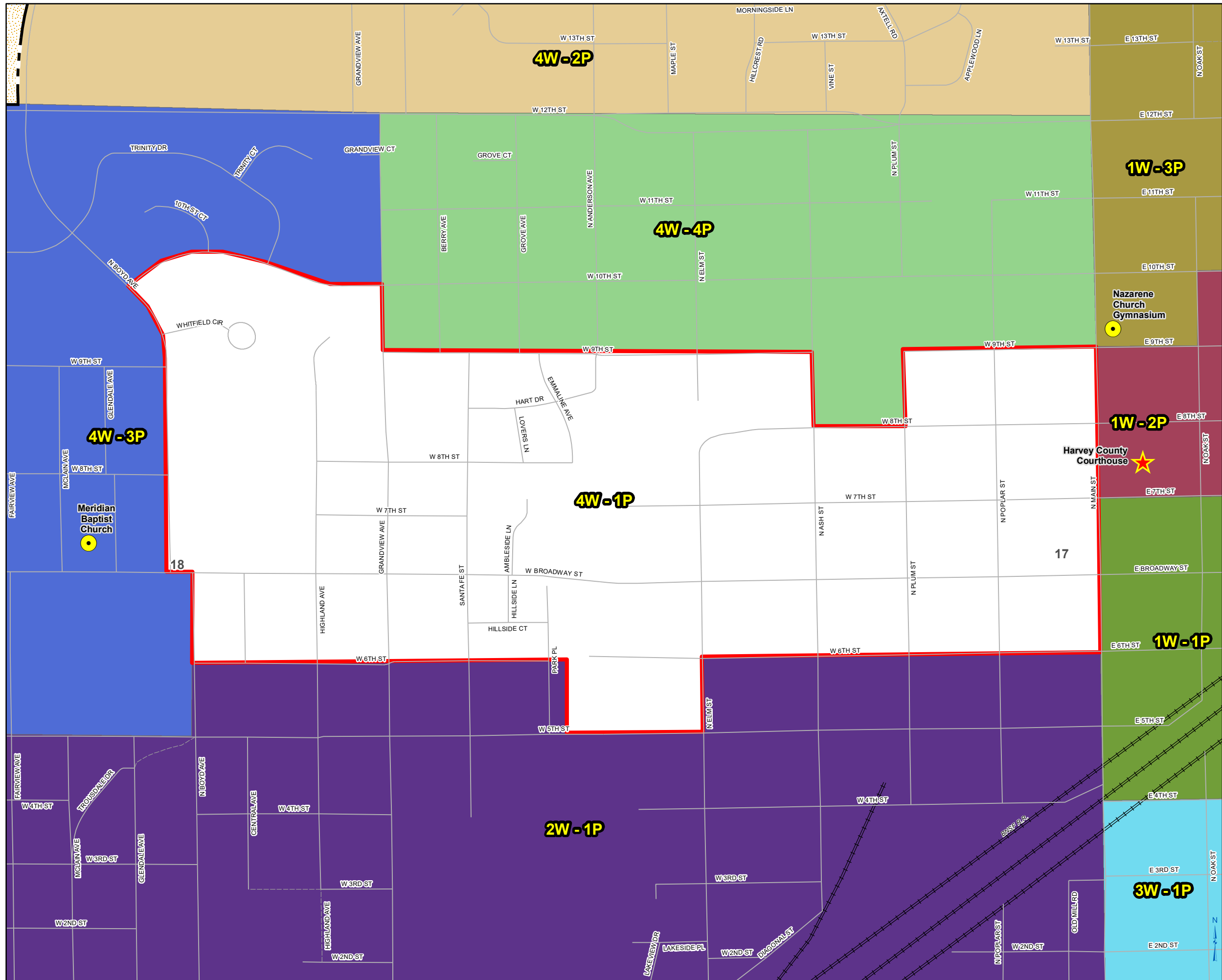
1 inch = 539 feet

Voting Precincts

-  Newton City - 4W, 1P
-  Newton City - 1W, 1P
-  Newton City - 1W, 2P
-  Newton City - 1W, 3P
-  Newton City - 2W, 1P
-  Newton City - 3W, 1P
-  Newton City - 4W, 2P
-  Newton City - 4W, 3P
-  Newton City - 4W, 4P
-  Newton Township, AB-72

Legend














-  Section Number
-  Polling Location
-  Courthouse - Early Voting
-  Roads/Streets
-  Proposed Roads/Streets
-  Railroad
-  Corporate Limits












**Newton City 4W2P
Voting Precinct Map**

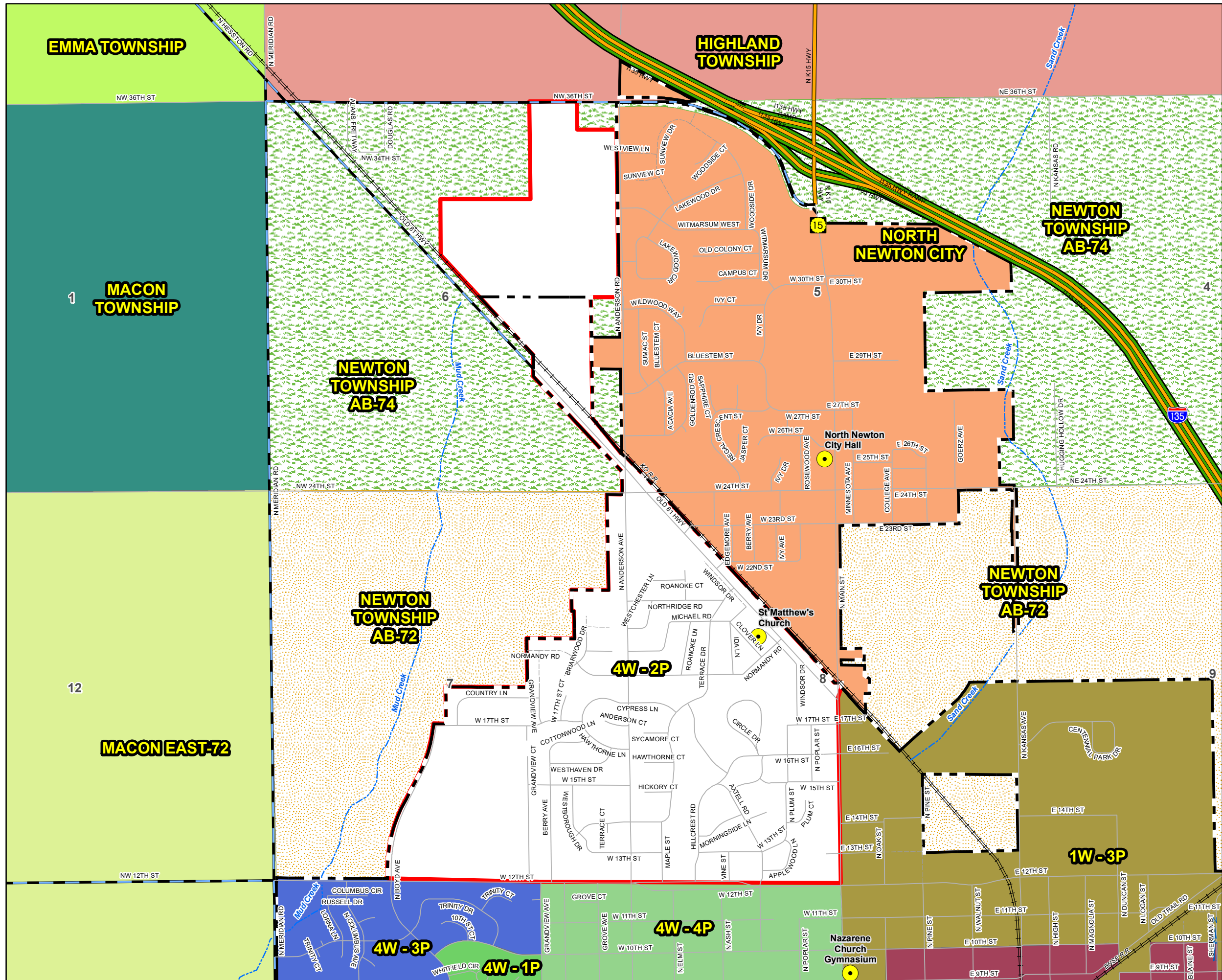
1 inch = 1,276 feet

Voting Precincts

-  Newton City - 4W, 2P
-  Newton City - 1W, 2P
-  Newton City - 1W, 3P
-  Newton City - 4W, 1P
-  Newton City - 4W, 3P
-  Newton City - 4W, 4P
-  North Newton City
-  Emma Township
-  Highland Township
-  Macon Township
-  Macon East - 72
-  Newton Township, AB-72
-  Newton Township, AB-74

Legend

-  28 Section Number
-  Polling Location
-  KDOT
-  Harvey County Maintained - Paved
-  Roads/Streets
-  Proposed Roads/Streets
-  Rivers & Creeks
-  Railroad
-  Corporate Limits











Newton City 4W3P Voting Precinct Map

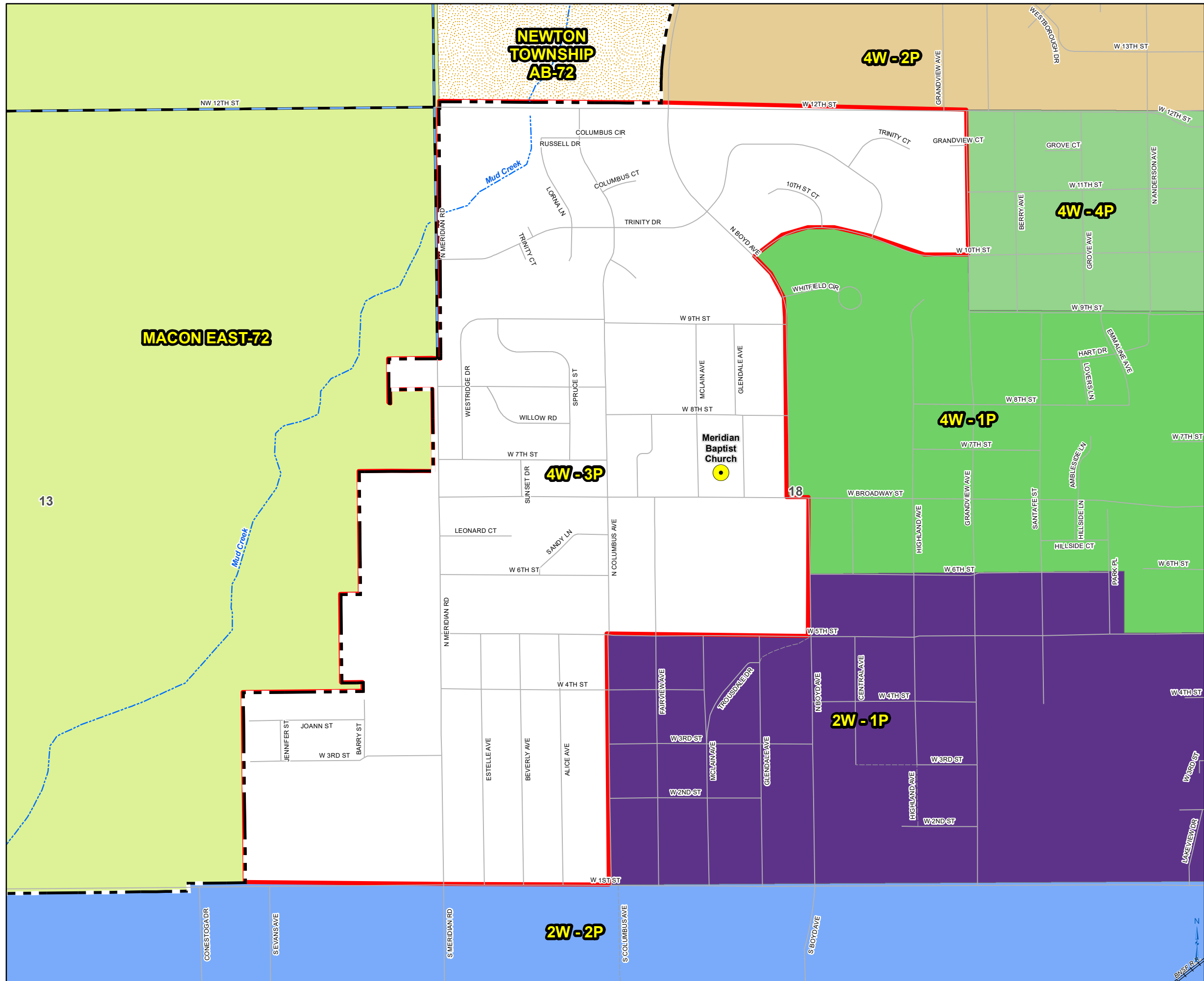
1 inch = 640 feet

Voting Precincts

-  Newton City, 4W, 3P
-  Newton City - 2W, 1P
-  Newton City - 2W, 2P
-  Newton City - 4W, 1P
-  Newton City - 4W, 2P
-  Newton City - 4W, 4P
-  Macon East - 72
-  Newton Township, AB-72

Legend





-  28 Section Number
-  Polling Location
-  Harvey County Maintained - Paved
-  Roads/Streets
-  Proposed Roads/Streets
-  Rivers & Creeks
-  Municipal Boundary
-  Railroad








**Newton City 4W4P
Voting Precinct Map**

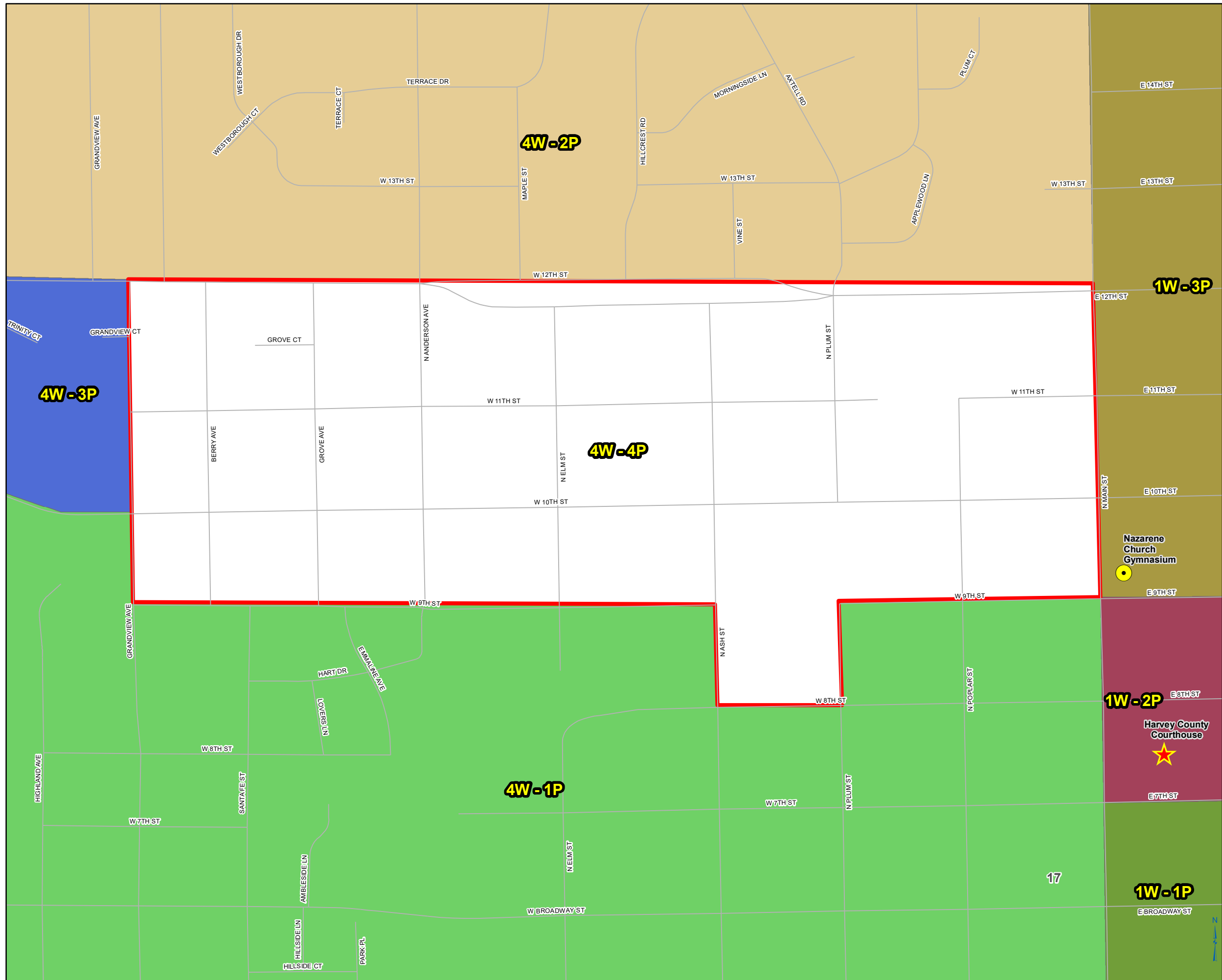
1 inch = 398 feet

Voting Precincts

-  Newton City - 4W, 4P
-  Newton City - 1W, 1P
-  Newton City - 1W, 2P
-  Newton City - 1W, 3P
-  Newton City - 4W, 1P
-  Newton City - 4W, 2P
-  Newton City - 4W, 3P

Legend






-  Section Number
-  Polling Location
-  Courthouse - Early Voting
-  Roads/Streets
-  Corporate Limits











**North Newton City NN
Voting Precinct Map**

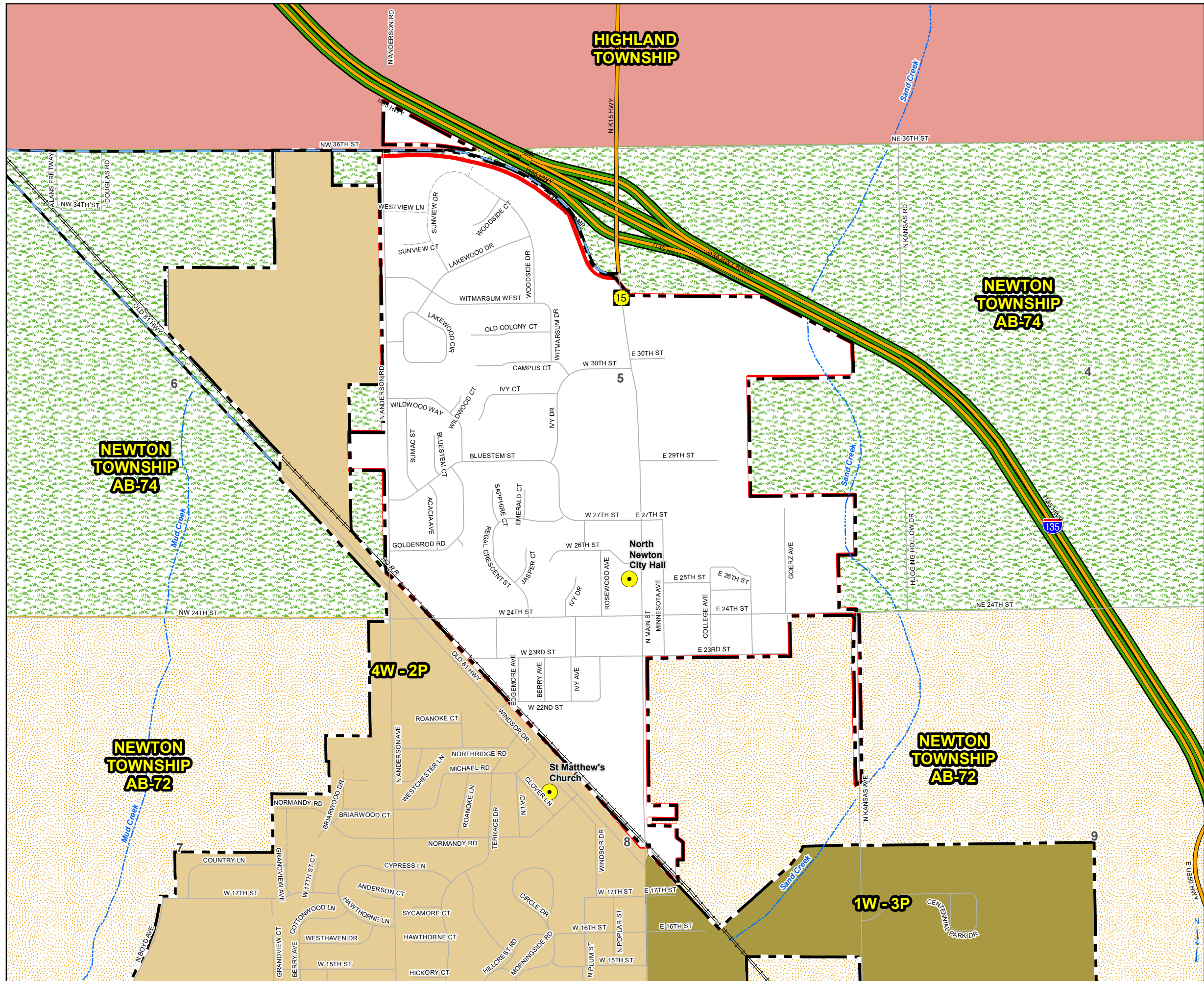
1 inch = 1,065 feet

Voting Precincts

-  North Newton City
-  Newton City - 1W, 3P
-  Newton City - 4W, 2P
-  Highland Township
-  Newton Township, AB-72

Legend




- 28 Section Number
-  Polling Location
-  KDOT
-  Harvey County Maintained - Paved
-  Roads/Streets
-  Proposed Roads/Streets
-  Rivers & Creeks
-  Municipal Boundary
-  Railroad










**Sedgwick City SC
Voting Precinct Map**

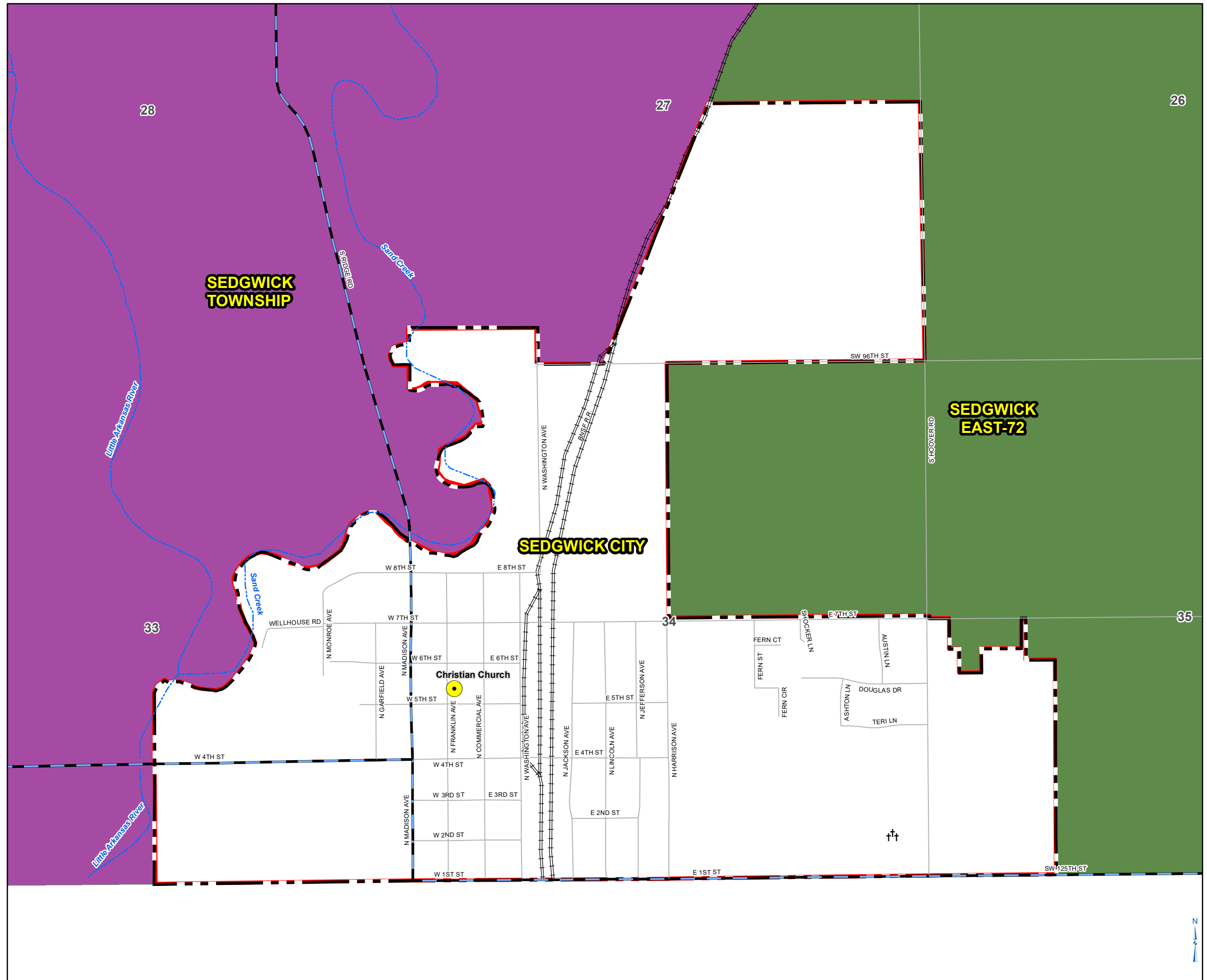
1 inch = 965 feet

Voting Precincts

-  Sedgwick City
-  Sedgwick Township
-  Sedgwick East - 72

Legend




- 28 Section Number
-  Polling Location
-  Cemetery
-  Harvey County Maintained - Paved
-  Roads/Streets
-  Rivers & Creeks
-  Railroad
-  Corporate Limits













Walton City WC
Voting Precinct Map

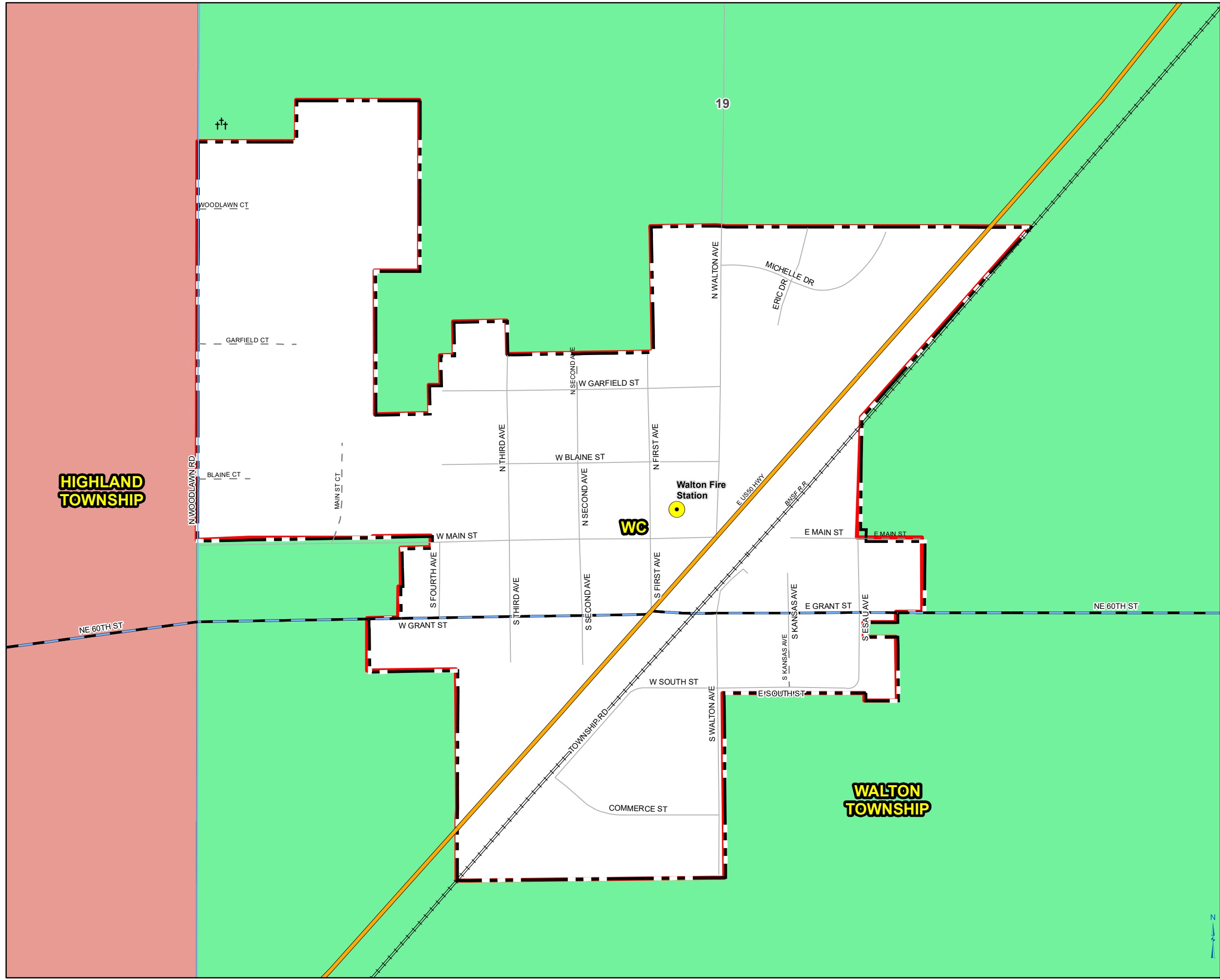
1 inch = 476 feet

Voting Precincts

-  Walton City
-  Highland Township
-  Walton Township

Legend


-  Section Number
-  Polling Location
-  Cemetery
-  US Route 50
-  Railroad
-  HV Maintained - Paved
-  HV Maintained- Unpaved
-  Roads/Streets
-  Proposed Roads/Streets
-  Corporate Limits













Alta Township AL
Voting Precinct Map

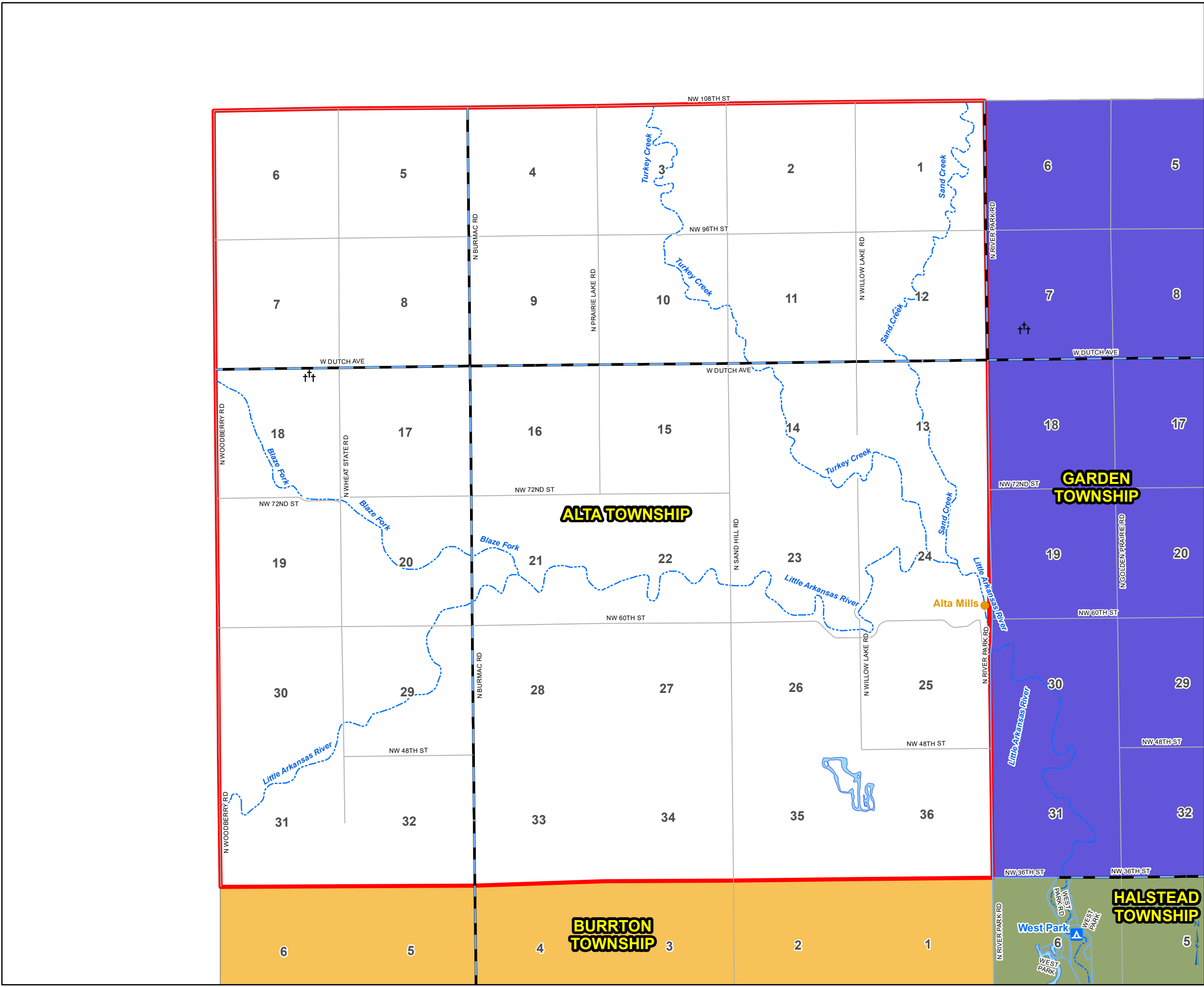
1 inch = 3,859 feet

Voting Precincts

-  Alta Township, AL
-  Burrton Township
-  Garden Township
-  Halstead Township

Legend








-  28 Section Number
-  Park Recreation Facilities
-  Cemetery
-  Unincorporated Town
-  Harvey County Maintained - Paved
-  Harvey County - Unpaved
-  Roads/Streets
-  Rivers & Creeks
-  Municipal Boundary
-  Lakes

















Burrton Township BT Voting Precinct Map

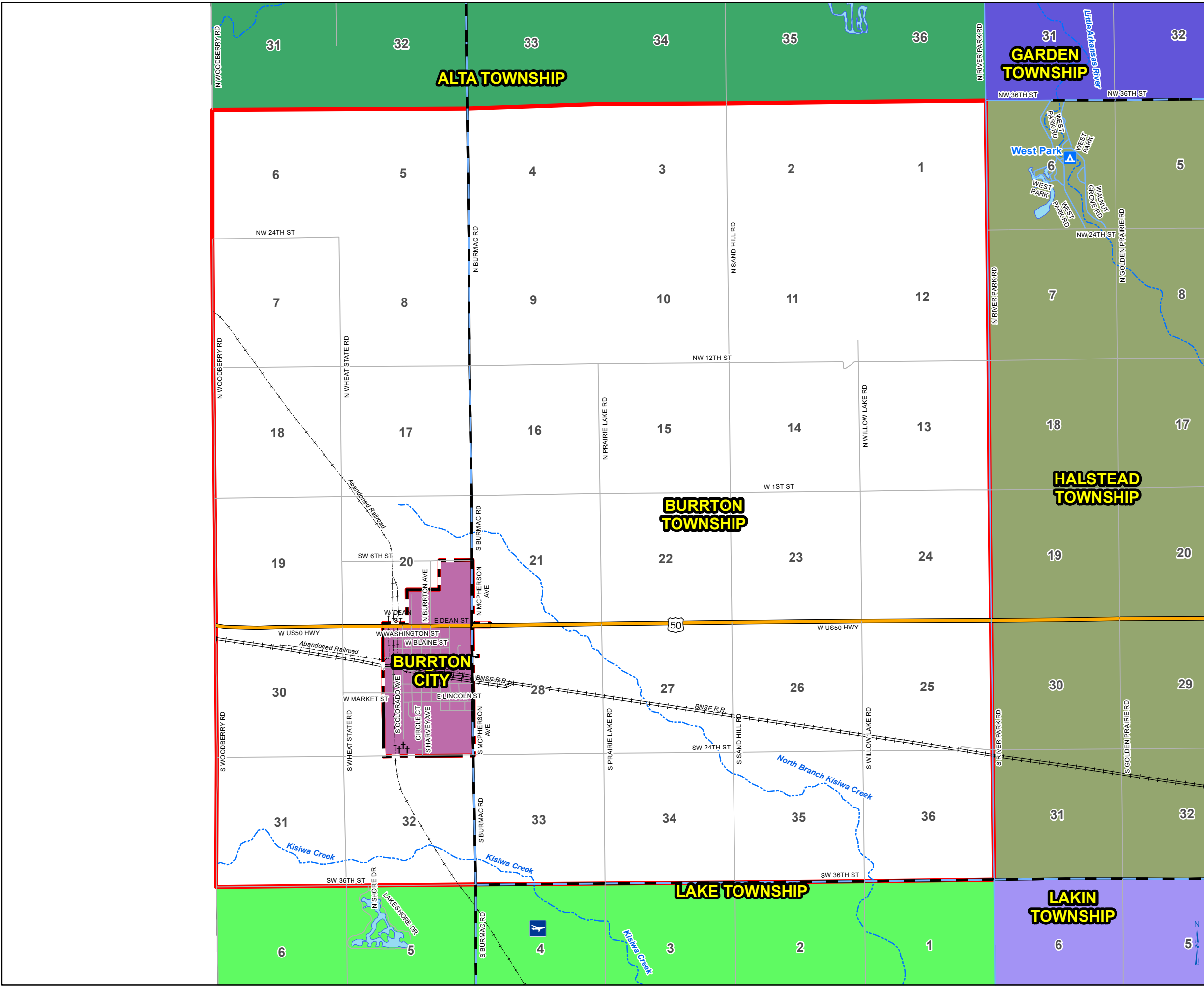
1 inch = 3,852 feet

Voting Precincts

-  Burrton Township
-  Burrton City
-  Alta Township
-  Garden Township
-  Halstead Township
-  Lake Township
-  Lakin Township

Legend


- 28 Section Number
-  Polling Location
-  Park Recreation Facilities
-  Airport
-  Cemetery
-  KDOT
-  Harvey County Maintained - Paved
-  Harvey County - Unpaved
-  Roads/Streets
-  Proposed Roads/Streets
-  Rivers & Creeks
-  Municipal Boundary
-  Lakes
-  Abandoned Railroad
-  Railroad



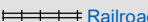











Darlington Township DA Voting Precinct Map

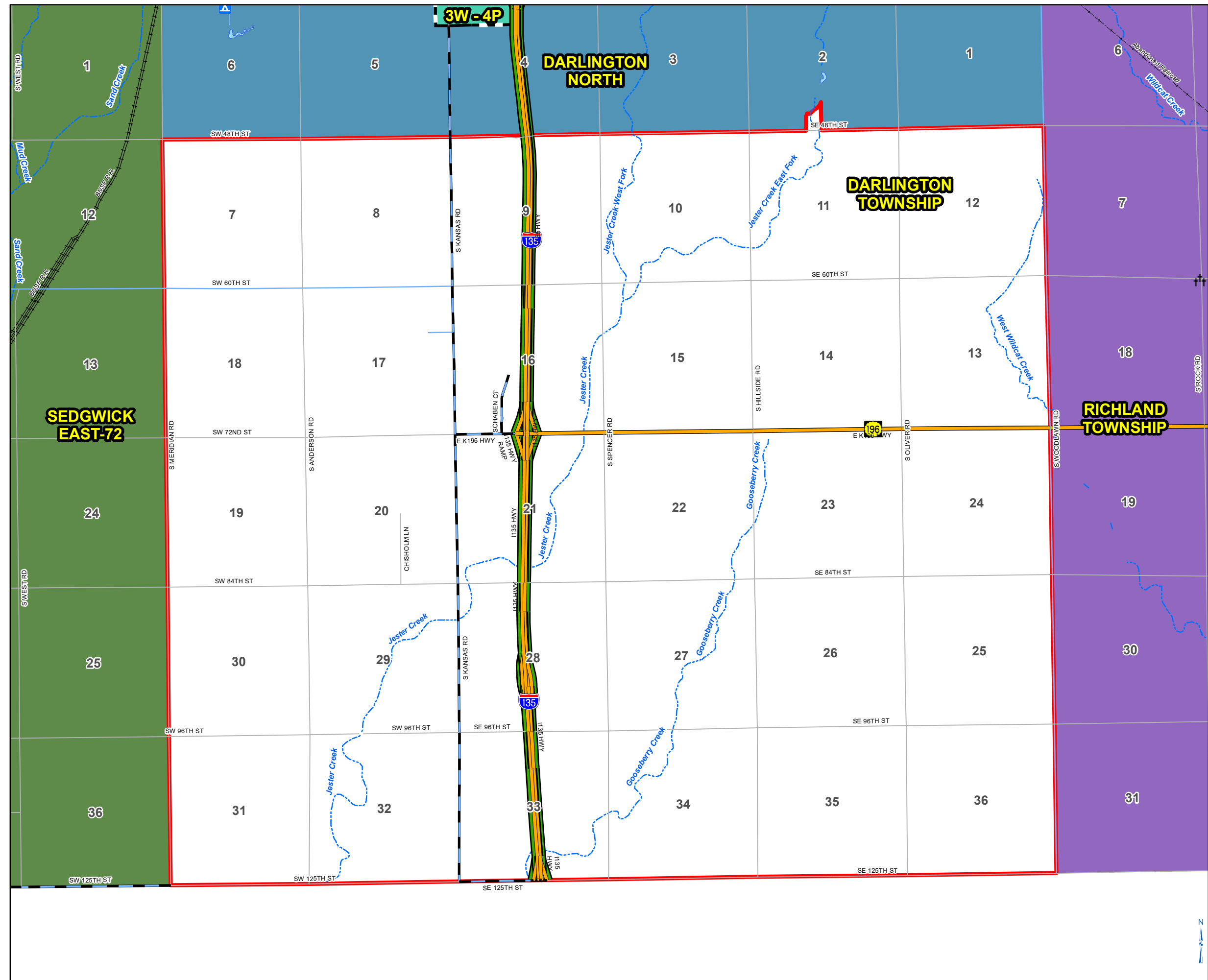
1 inch = 3,332 feet

Voting Precincts

-  Darlington Township
-  Newton City - 3W, 4P
-  Darlington North
-  Richland Township
-  Sedgwick East - 72

Legend













- 28 Section Number 
-  Park Recreation Facilities
-  Cemetery
-  KDOT
-  Harvey County Maintained - Paved
-  Harvey County - Unpaved
-  Roads/Streets
-  Proposed Roads/Streets
-  Rivers & Creeks
-  Municipal Boundary
-  Lakes
-  Abandoned Railroad


















Darlington North DN Voting Precinct Map

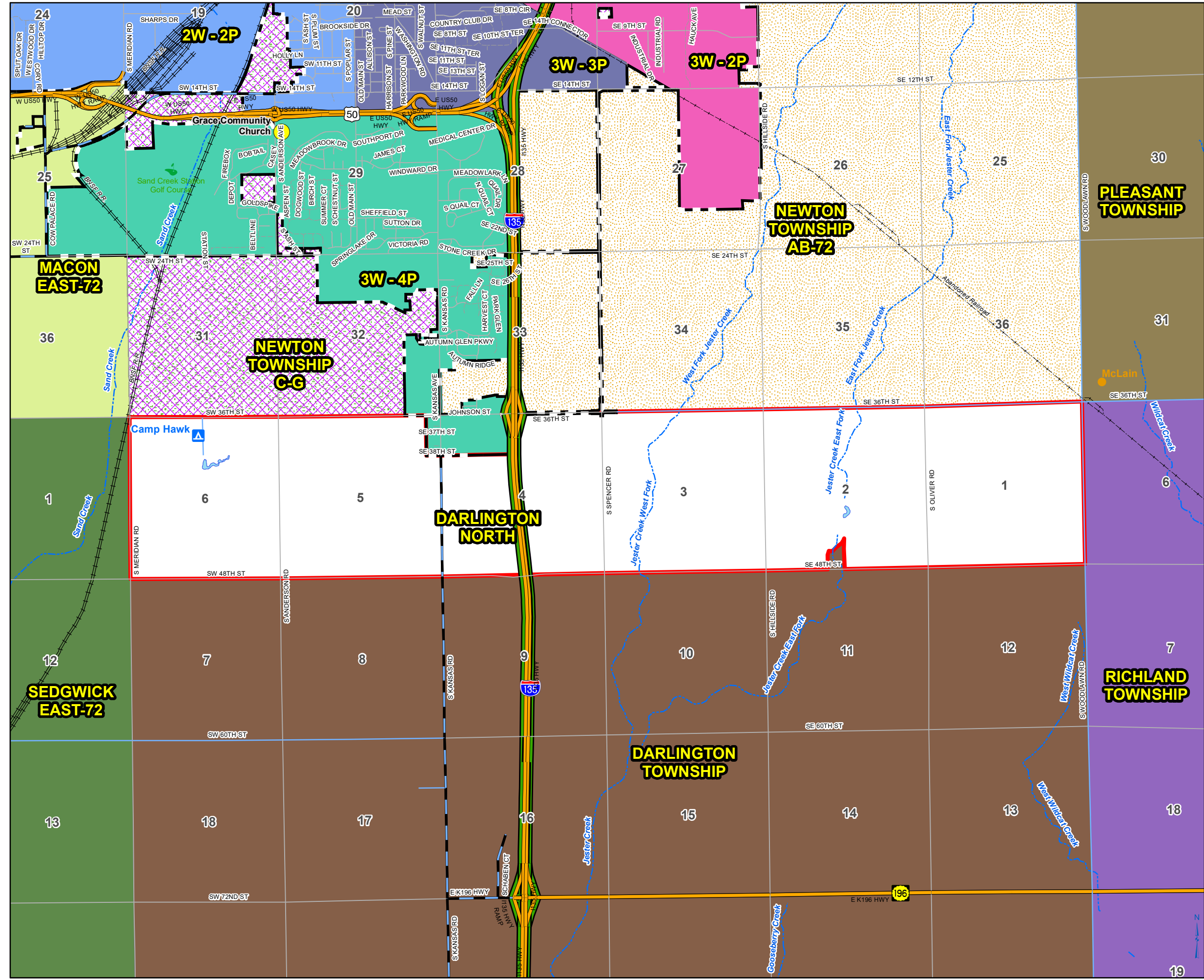
1 inch = 3,065 feet

Voting Precincts

-  Darlington North
-  Newton City - 2W, 2P
-  Newton City - 3W, 2P
-  Newton City - 3W, 3P
-  Newton City - 3W, 4P
-  Darlington Township
-  Macon East - 72
-  Newton Township, AB-72
-  Newton Township, CG-72
-  Pleasant Township
-  Richland Township
-  Sedgwick East - 72

Legend











-  28 Section Number
-  Polling Location
-  Golf Course
-  Park Recreation Facilities
-  Unincorporated Town
-  KDOT
-  Harvey County Maintained - Paved
-  Harvey County - Unpaved
-  Roads/Streets
-  Proposed Roads/Streets
-  Rivers & Creeks
-  Municipal Boundary
-  Lakes
-  Abandoned Railroad
-  Railroad

















Emma Township EM
Voting Precinct Map

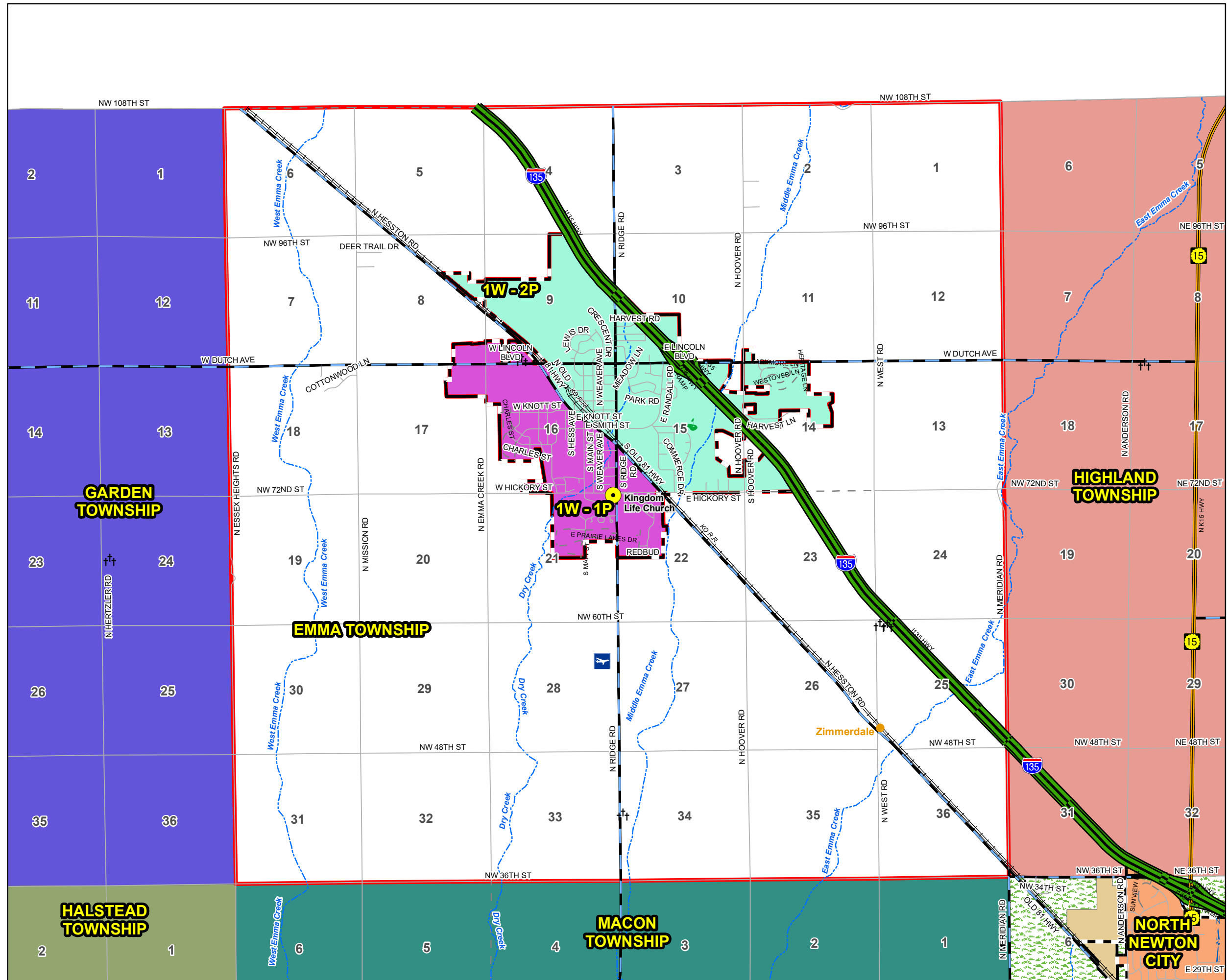
1 inch = 3,848 feet

Voting Precincts

-  Emma Township
-  Hesston City - 1W, 1P
-  Hesston City, 1W, 2P
-  Newton City - 4W, 2P
-  North Newton City
-  Garden Township
-  Halstead Township
-  Highland Township
-  Macon Township
-  Newton Township, AB-74

Legend









-  28 Section Number
-  Corporate Limits
-  Polling Location
-  Golf Course
-  Airport
-  Cemetery
-  Unincorporated Town
-  US Interstate I-135
-  KS Routes
-  Rivers & Creeks
-  Railroad
-  HV Maintained - Paved
-  Roads/Streets
-  Proposed Roads/Streets














Garden Township GA
Voting Precinct Map

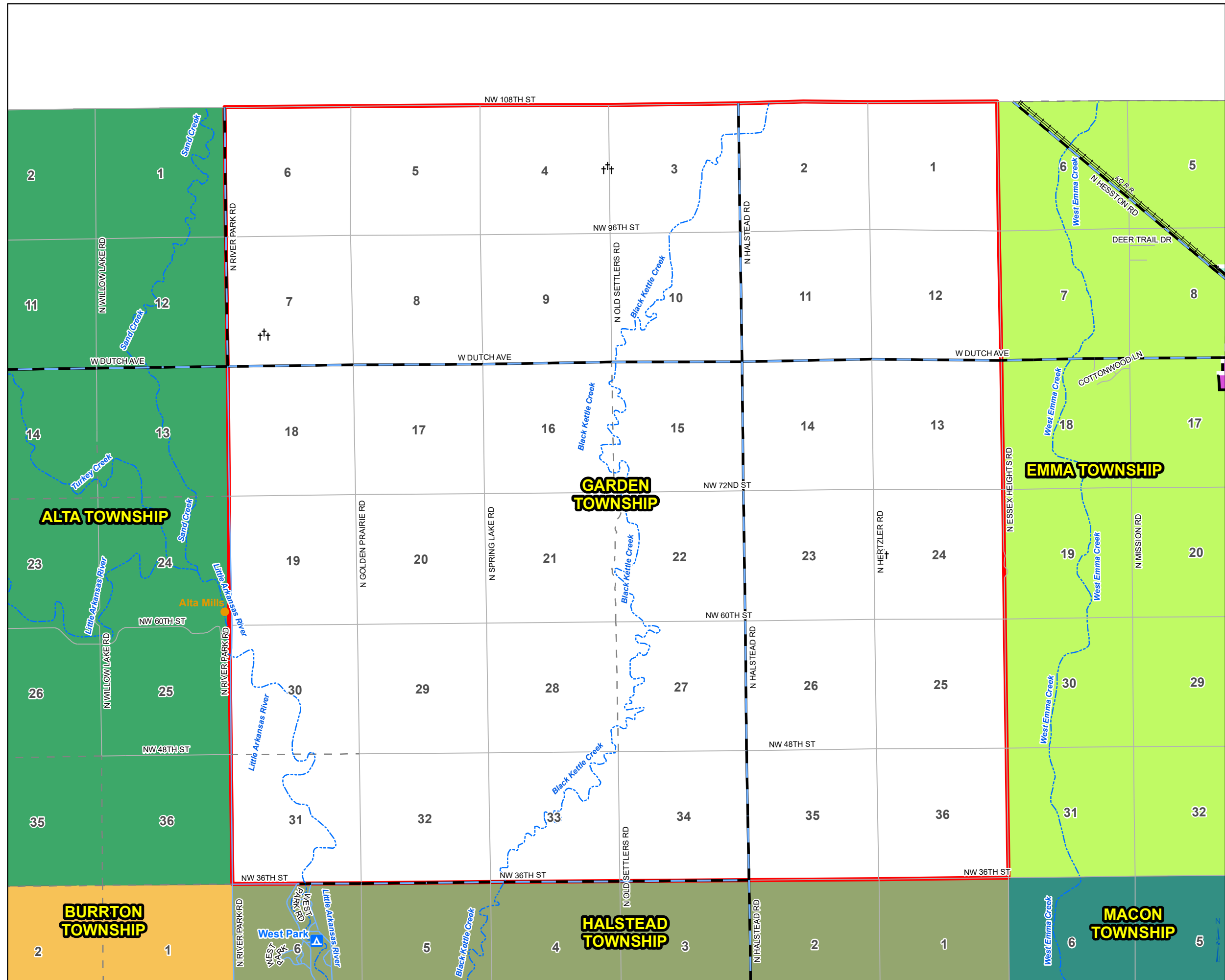
1 inch = 3,846 feet

Voting Precincts

-  Garden Township
-  Hesston City - 1W, 1P
-  Hesston City, 1W, 2P
-  Alta Township
-  Burrton Township
-  Emma Township
-  Halstead Township
-  Macon Township

Legend

- 28 Section Number
-  Park Recreation Facilities
-  Cemetery
-  Unincorporated Town
-  Rivers & Creeks
-  Railroad
-  HV Maintained - Paved
-  HV Maintained- Unpaved
-  Roads/Streets
-  Proposed Roads/Streets
-  Corporate Limits
-  Lakes


















**Halstead Township HT
Voting Precinct Map**

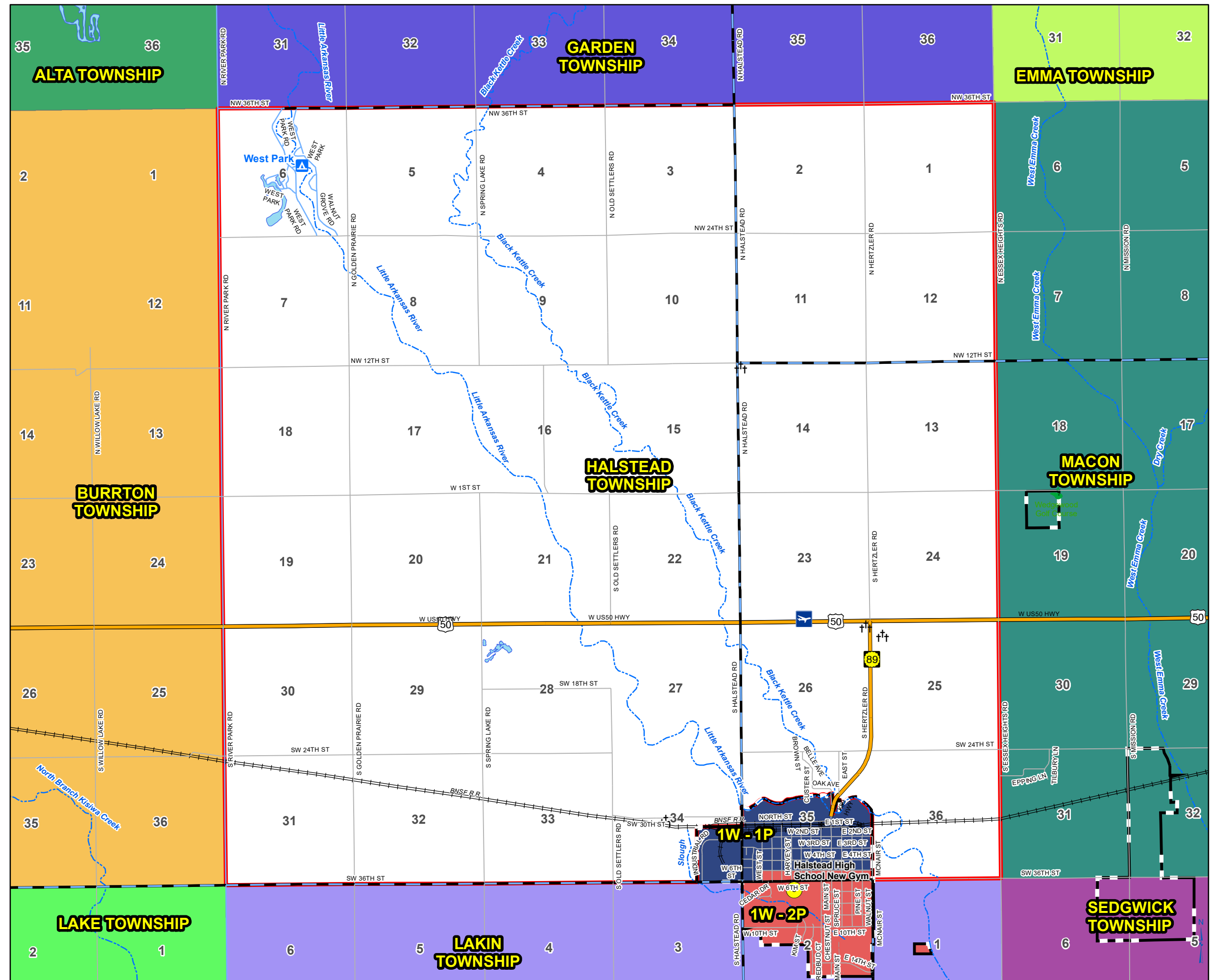
1 inch = 3,848 feet

Voting Precincts

-  Halstead Township
-  Halstead City - 1W, 2P
-  Halstead City - 1W, 1P
-  Alta Township
-  Burrton Township
-  Emma Township
-  Garden Township
-  Lake Township
-  Lakin Township
-  Macon Township
-  Sedgwick Township

Legend












-  28 Section Number
-  Polling Location
-  Golf Course
-  Park Recreation Facilities
-  Airport
-  Cemetery
-  KDOT
-  Harvey County Maintained - Paved
-  Harvey County - Unpaved
-  Roads/Streets
-  Proposed Roads/Streets
-  Rivers & Creeks
-  Municipal Boundary
-  Lakes
-  Railroad




















**Highland Township HI
 Voting Precinct Map**

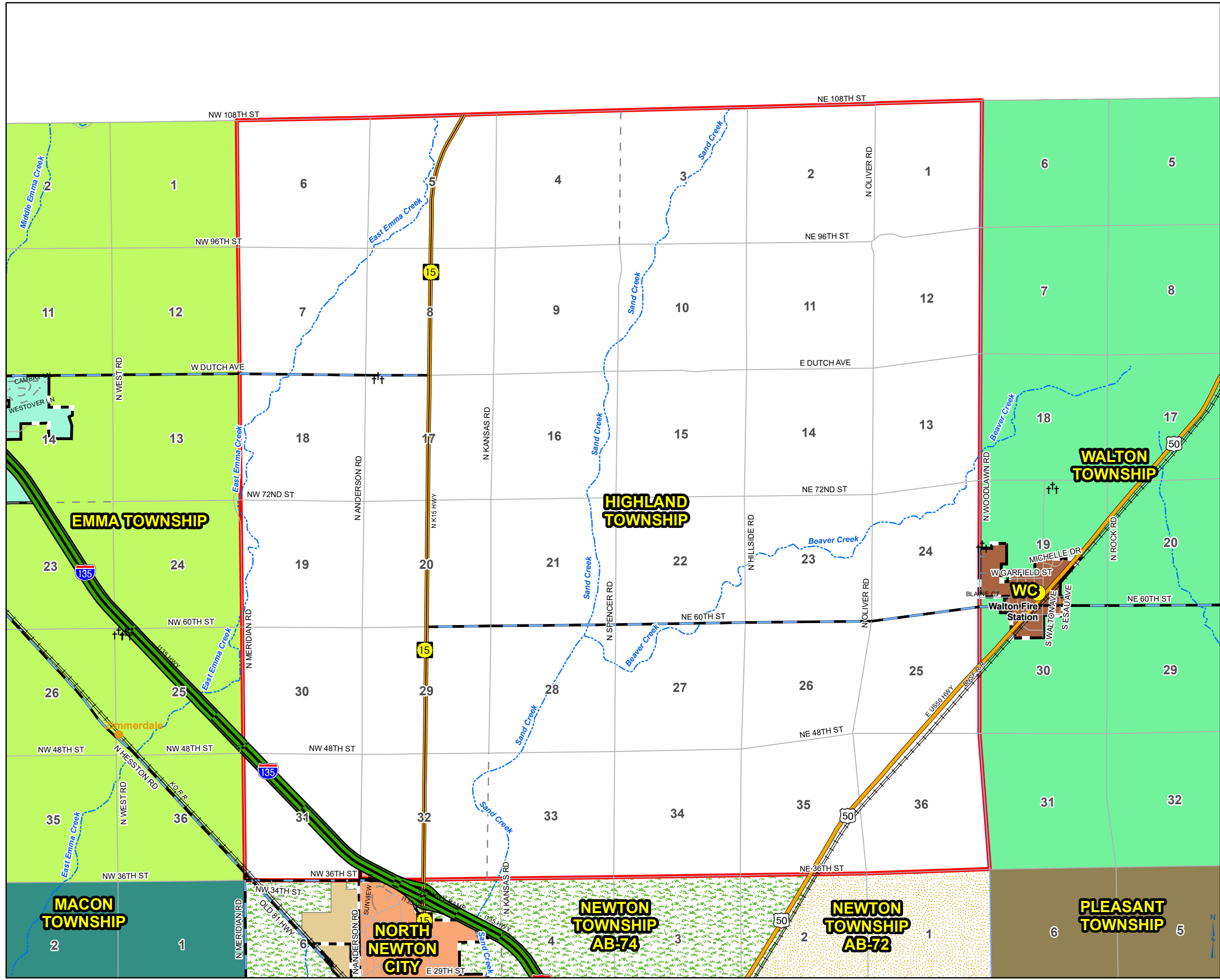
1 inch = 3,915 feet

Voting Precincts

-  Highland Township
-  Hesston City, 1W, 2P
-  Newton City - 4W, 2P
-  North Newton City
-  Walton City
-  Emma Township
-  Macon Township
-  Newton Township, AB-72
-  Newton Township, AB-74
-  Pleasant Township
-  Walton Township

Legend





-  28 Section Number
-   Polling Location
-   Cemetery
-   Unincorporated Town
-  US Interstate I-135
-  US Route 50
-  KS Routes
-  Rivers & Creeks
-  Railroad
-  HV Maintained - Paved
-  HV Maintained - Unpaved
-  Roads/Streets
-  Proposed Roads/Streets
-  Corporate Limits














Lake Township LA Voting Precinct Map

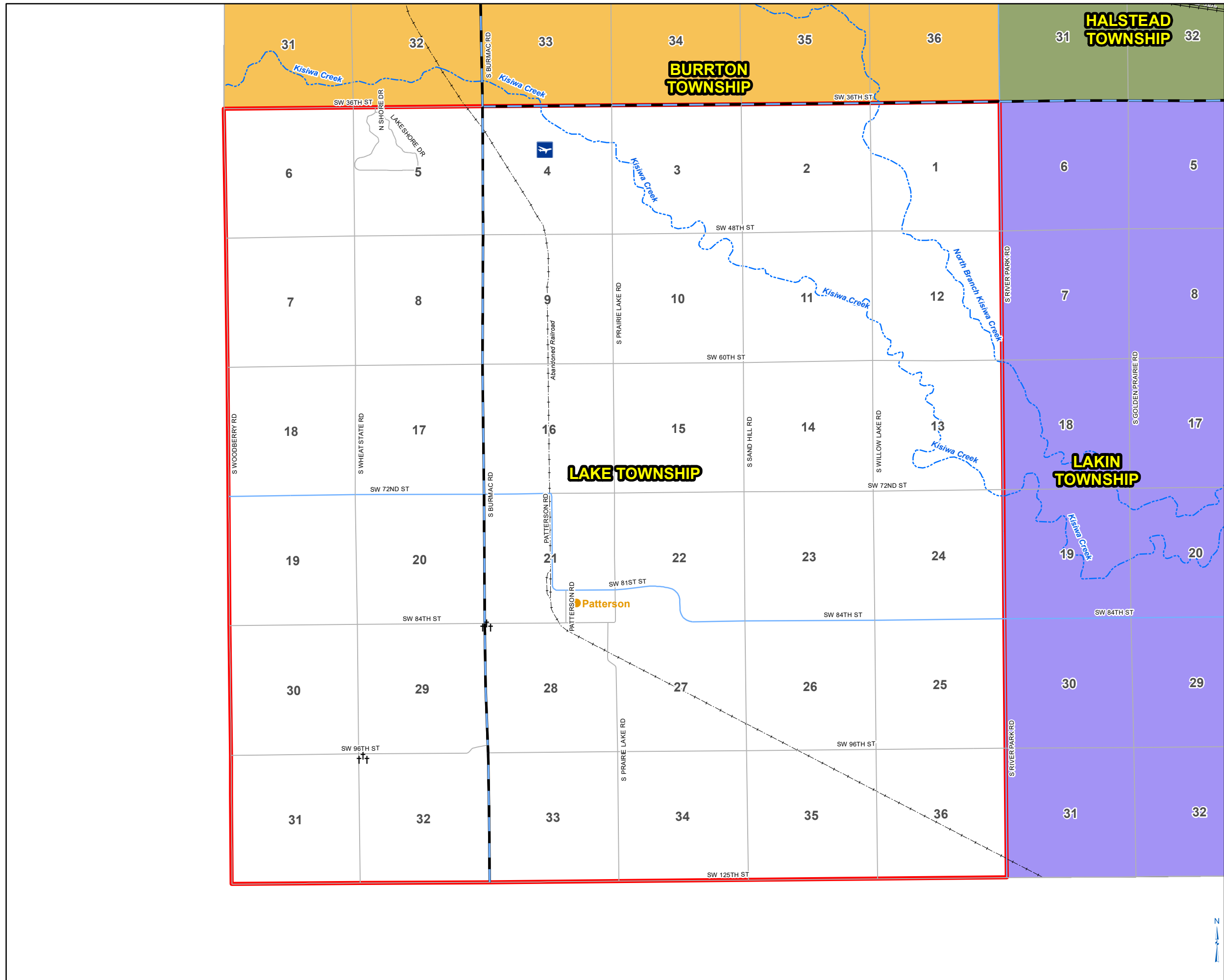
1 inch = 3,848 feet

Voting Precincts

-  Lake Township
-  Burrton Township
-  Halstead Township
-  Lakin Township

Legend


-  28 Section Number
-  Airport
-  Cemetery
-  Unincorporated Town
-  Harvey County Maintained - Paved
-  Harvey County - Unpaved
-  Roads/Streets
-  Rivers & Creeks
-  Abandoned Railroad
-  Railroad
-  Lakes
















**Lakin Township LN
Voting Precinct Map**

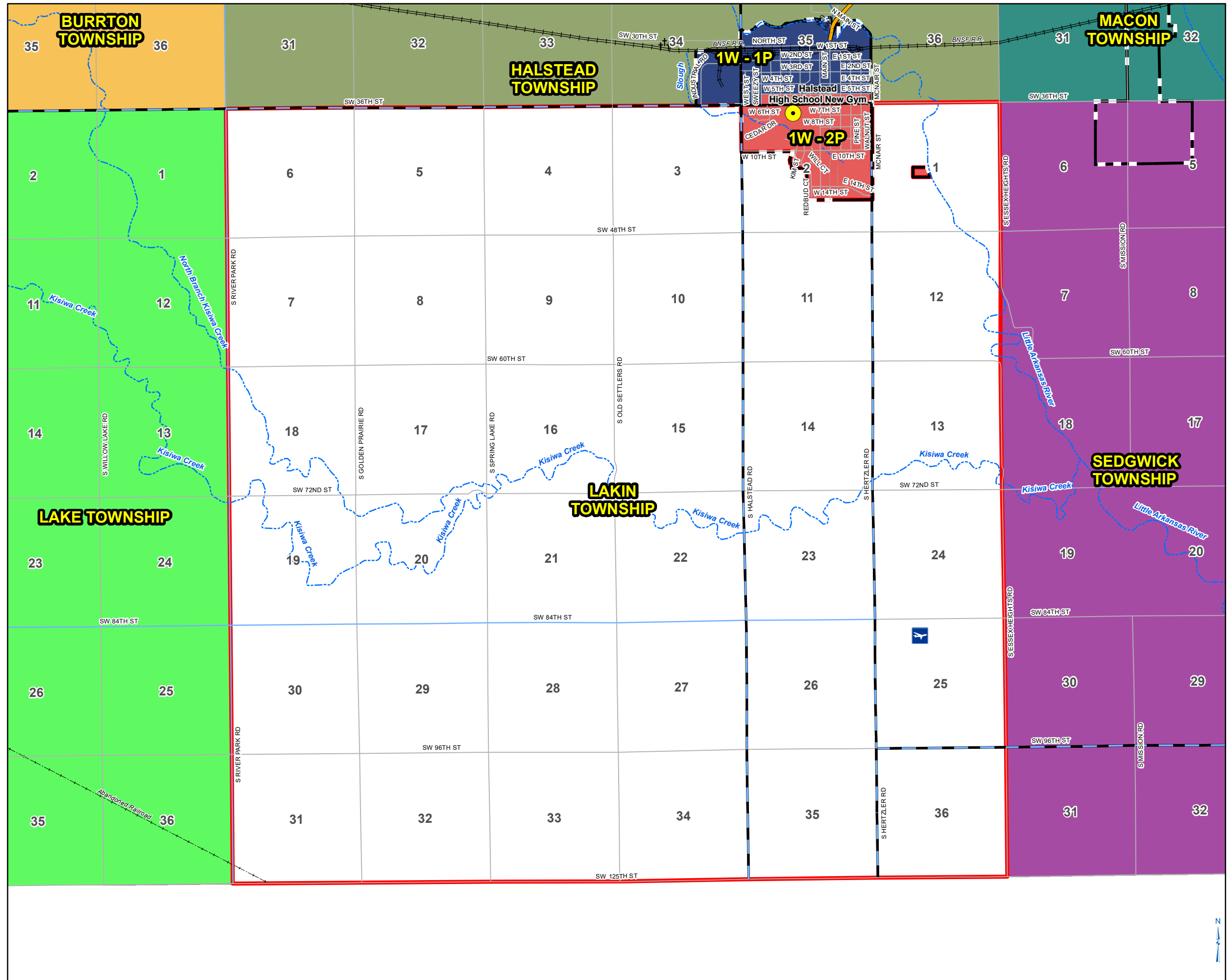
1 inch = 3,854 feet

Voting Precincts

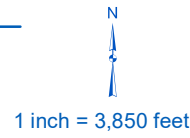
-  Lakin Township
-  Halstead City - 1W, 2P
-  Halstead City - 1W, 1P
-  Burrton Township
-  Halstead Township
-  Lake Township
-  Macon Township
-  Sedgwick Township

Legend

-  Section Number
-  Polling Location
-  Airport
-  Cemetery
-  KDOT
-  Harvey County Maintained - Paved
-  Harvey County - Unpaved
-  Roads/Streets
-  Proposed Roads/Streets
-  Rivers & Creeks
-  Abandoned Railroad
-  Railroad
-  Corporate Limits



Macon Township MA Voting Precinct Map

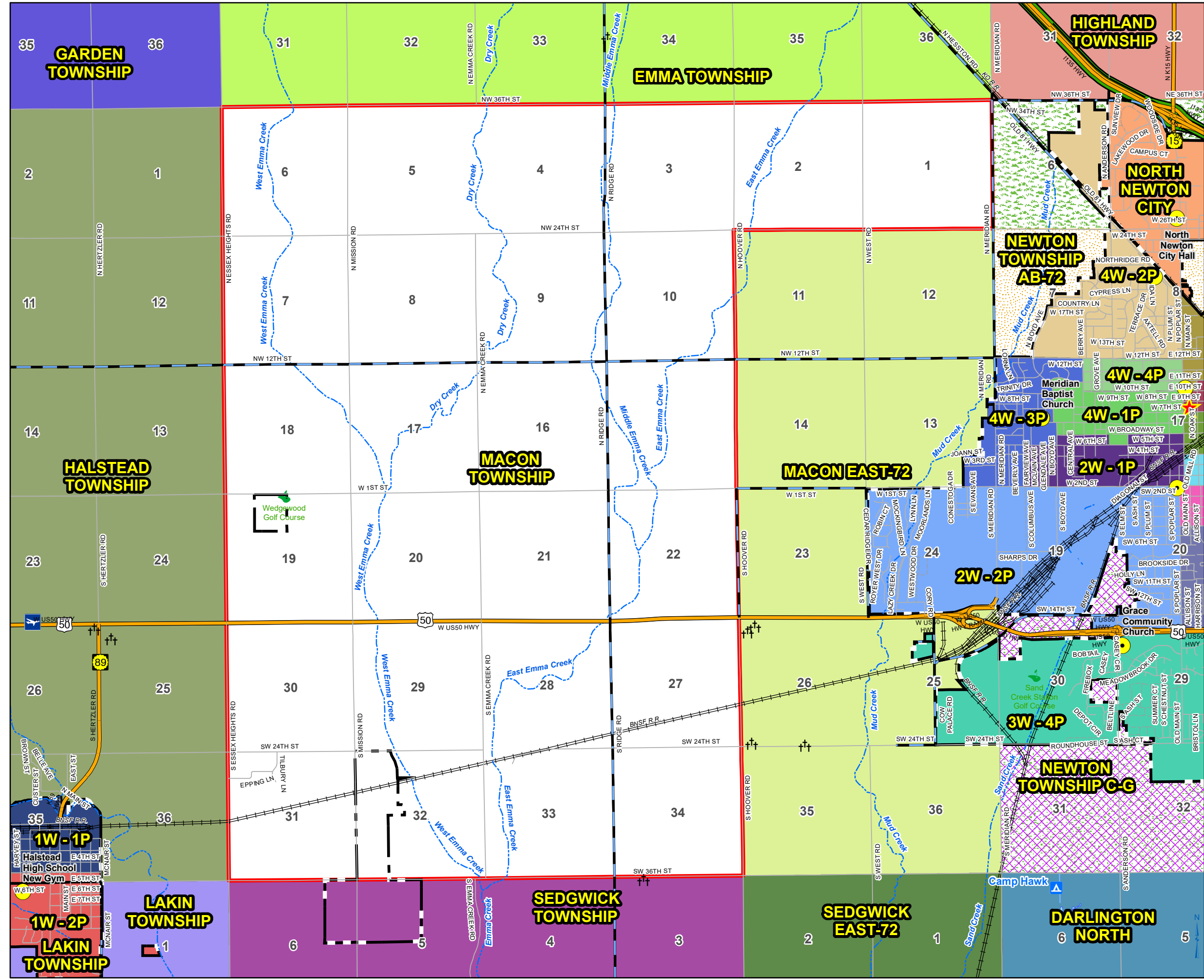


Voting Precincts

- | | |
|------------------------|------------------------|
| Macon Township | Newton City - 4W, 4P |
| Halstead City - 1W, 2P | North Newton City |
| Halstead City - 1W, 1P | Darlington North |
| Newton City - 1W, 1P | Emma Township |
| Newton City - 1W, 2P | Garden Township |
| Newton City - 1W, 3P | Halstead Township |
| Newton City - 2W, 1P | Highland Township |
| Newton City - 2W, 2P | Lakin Township |
| Newton City - 3W, 1P | Macon East - 72 |
| Newton City - 3W, 2P | Newton Township, AB-72 |
| Newton City - 3W, 3P | Newton Township, CG-72 |
| Newton City - 3W, 4P | Sedgwick Township |
| Newton City - 4W, 1P | Sedgwick East - 72 |
| Newton City - 4W, 2P | |
| Newton City - 4W, 3P | |

Legend



- | | |
|----------------------------------|--------------------|
| 28 Section Number | Rivers & Creeks |
| Polling Location | Municipal Boundary |
| Courthouse - Early Voting | Lakes |
| Golf Course | Railroad |
| Park Recreation Facilities | |
| Airport | |
| Cemetery | |
| KDOT | |
| Harvey County Maintained - Paved | |
| Harvey County - Unpaved | |
| Roads/Streets | |
| Proposed Roads/Streets | |



















Macon East MAE Voting Precinct Map

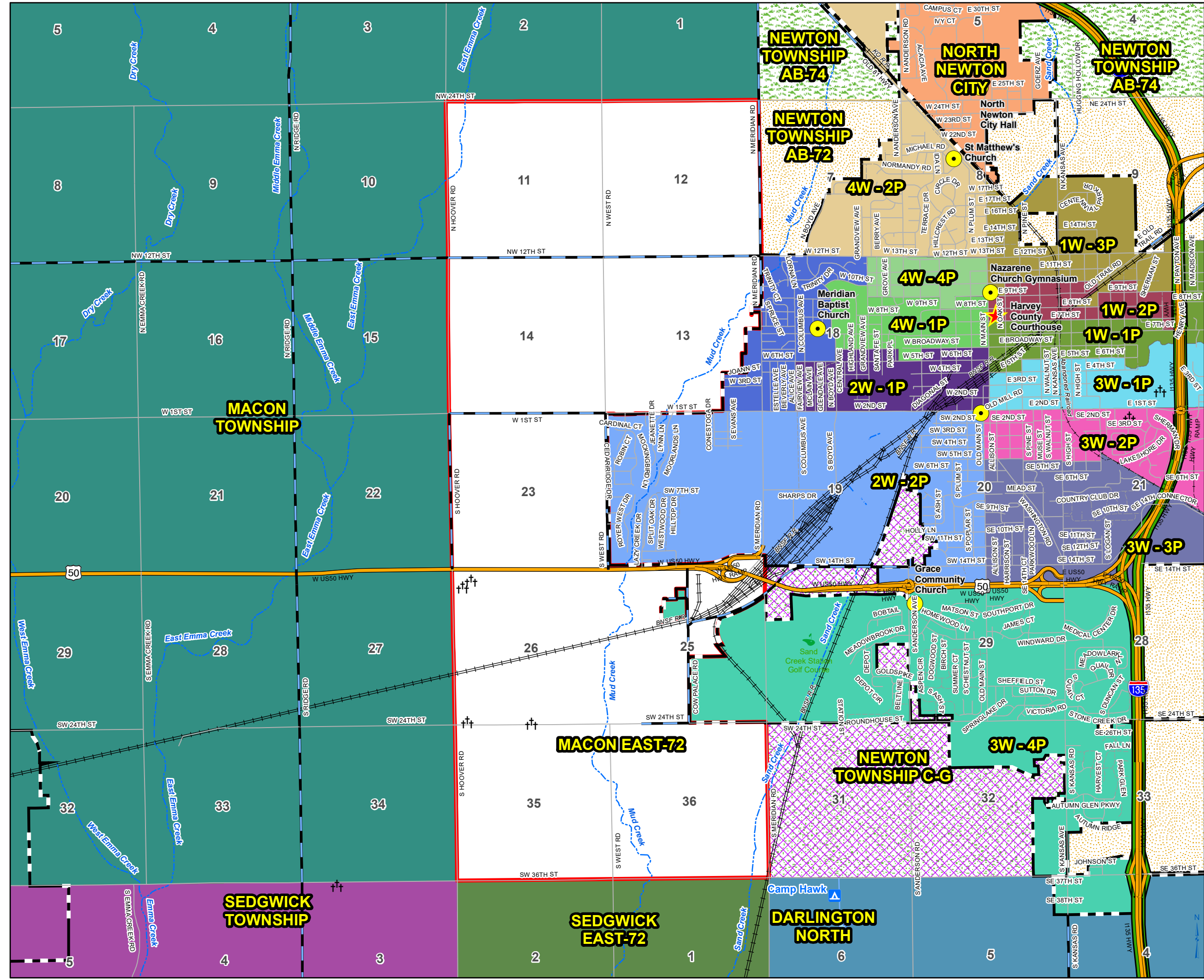
1 inch = 3,190 feet

Voting Precincts

-  Macon East
-  Newton City - 1W, 1P
-  Newton City - 1W, 2P
-  Newton City - 1W, 3P
-  Newton City - 2W, 1P
-  Newton City - 2W, 2P
-  Newton City - 3W, 1P
-  Newton City - 3W, 2P
-  Newton City - 3W, 3P
-  Newton City - 3W, 4P
-  Newton City - 4W, 1P
-  Newton City - 4W, 2P
-  Newton City - 4W, 3P
-  Newton City - 4W, 4P
-  North Newton City
-  Darlington North
-  Macon Township
-  Newton Township, AB-72
-  Newton Township, CG-72
-  Sedgwick Township
-  Sedgwick East - 72

Legend

-  28 Section Number
-  Polling Location
-  Courthouse - Early Voting
-  Golf Course
-  Park Recreation Facilities
-  Cemetery
-  KDOT
-  Harvey County Maintained - Paved
-  Harvey County - Unpaved
-  Roads/Streets
-  Proposed Roads/Streets
-  Rivers & Creeks
-  Municipal Boundary
-  Lakes
-  Abandoned Railroad
-  Railroad



**Newton Township AB-72
Voting Precinct Map**

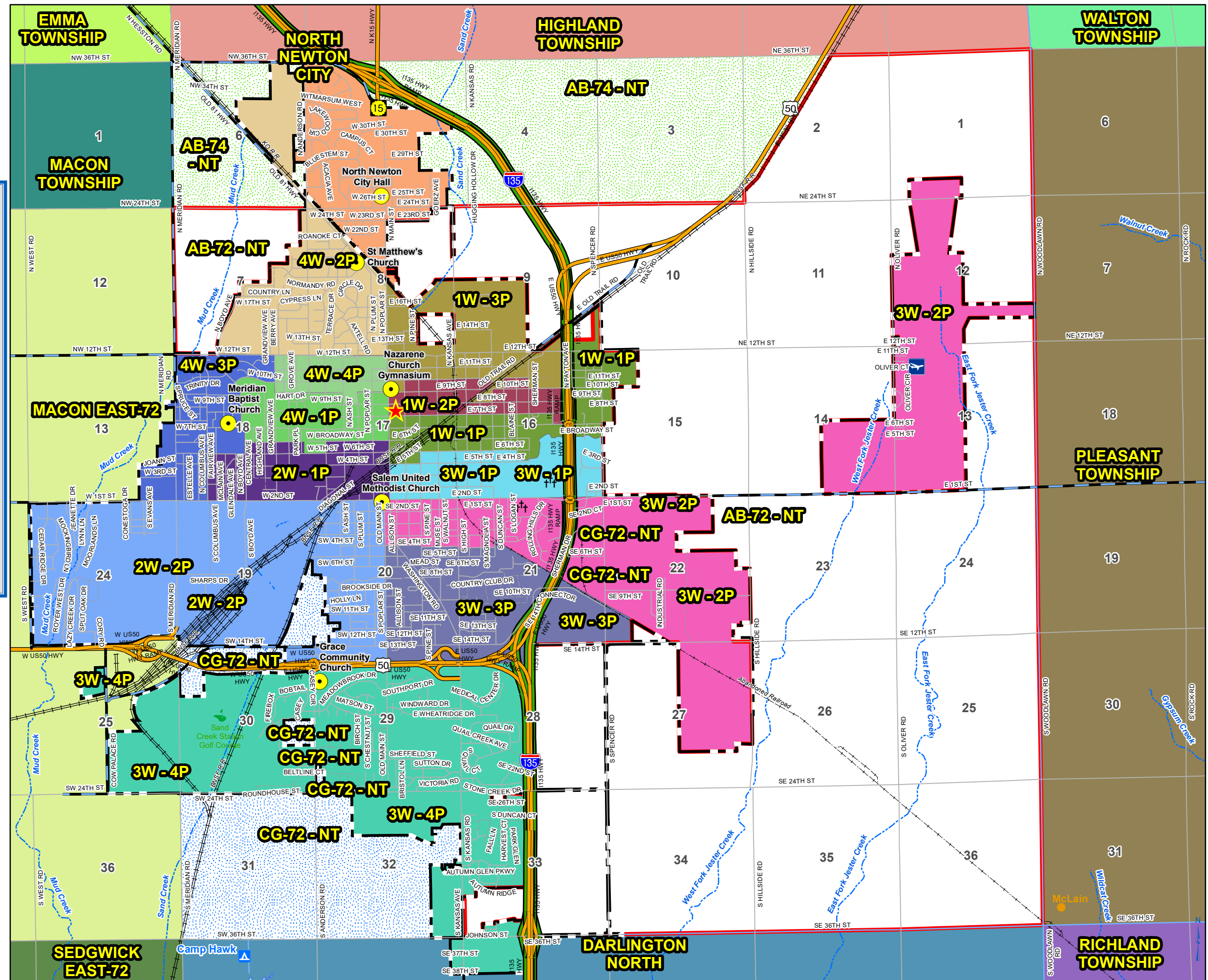
1 inch = 3,392 feet

Voting Precincts

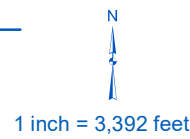
- Newton Township, AB-72
- Newton City - 1W, 1P
- Newton City - 1W, 2P
- Newton City - 1W, 3P
- Newton City - 2W, 1P
- Newton City - 2W, 2P
- Newton City - 3W, 1P
- Newton City - 3W, 2P
- Newton City - 3W, 3P
- Newton City - 3W, 4P
- Newton City - 4W, 1P
- Newton City - 4W, 2P
- Newton City - 4W, 3P
- Newton City - 4W, 4P
- North Newton City
- Darlington North
- Emma Township
- Highland Township
- Macon Township
- Macon East - 72
- Newton Township, AB-74
- Newton Township, CG-72
- Pleasant Township
- Richland Township
- Sedgwick East - 72
- Walton Township

Legend

- Section Number
- Polling Location
- Courthouse - Early Voting
- Golf Course
- Park Recreation Facilities
- Airport
- Cemetery
- Unincorporated Town
- KDOT
- Harvey County Maintained - Paved
- Harvey County - Unpaved
- Roads/Streets
- Proposed Roads/Streets
- Rivers & Creeks
- Municipal Boundary
- Lakes
- Abandoned Railroad
- Railroad



Newton Township AB-74 Voting Precinct Map

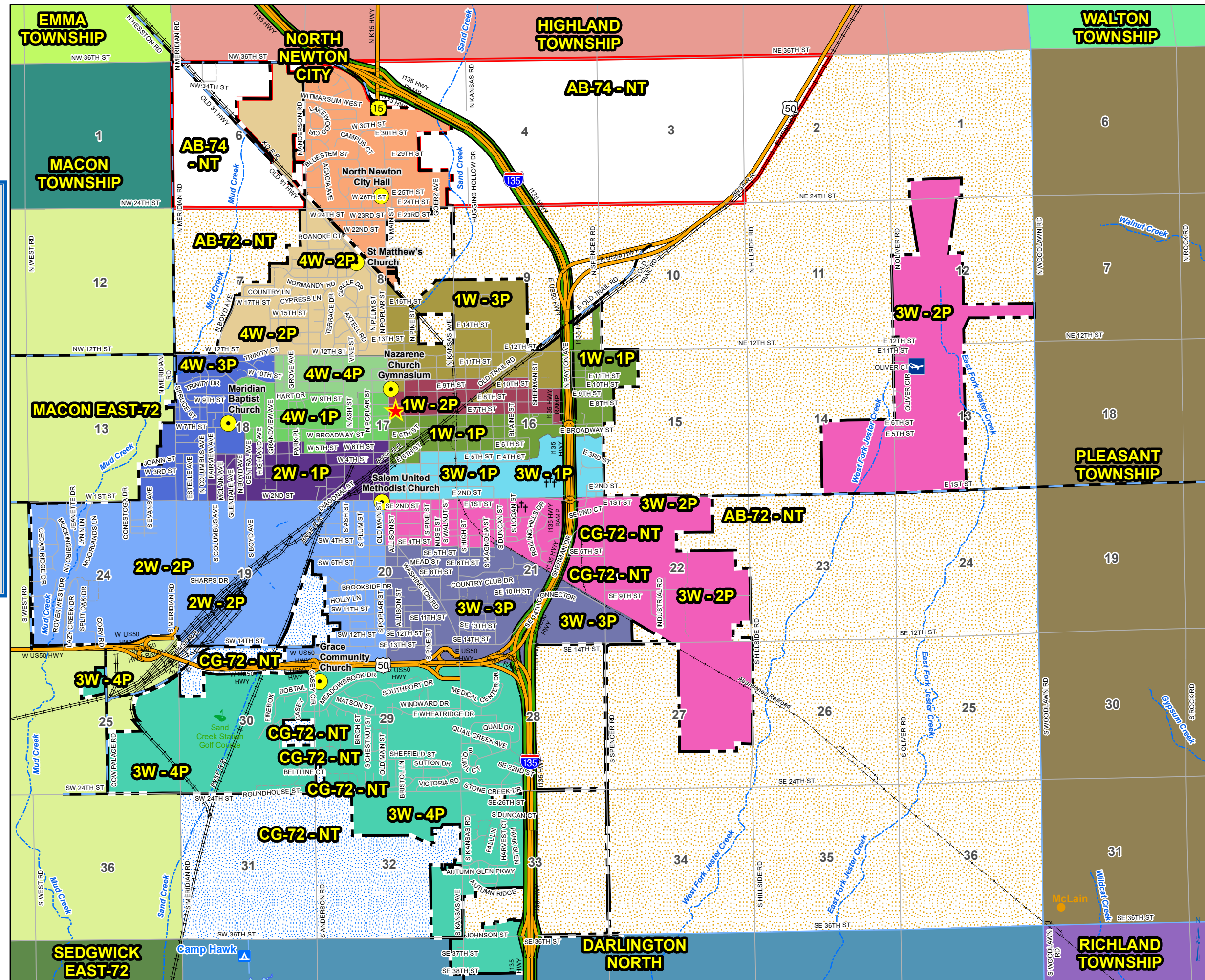


Voting Precincts

- | | | | |
|--|------------------------|--|------------------------|
| | Newton Township, AB-74 | | Darlington North |
| | Newton City - 1W, 1P | | Emma Township |
| | Newton City - 1W, 2P | | Highland Township |
| | Newton City - 1W, 3P | | Macon Township |
| | Newton City - 2W, 1P | | Macon East - 72 |
| | Newton City - 2W, 2P | | Newton Township, AB-74 |
| | Newton City - 3W, 1P | | Newton Township, CG-72 |
| | Newton City - 3W, 2P | | Pleasant Township |
| | Newton City - 3W, 3P | | Richland Township |
| | Newton City - 3W, 4P | | Sedgwick East - 72 |
| | Newton City - 4W, 1P | | Walton Township |
| | Newton City - 4W, 2P | | |
| | Newton City - 4W, 3P | | |
| | Newton City - 4W, 4P | | |
| | North Newton City | | |

Legend










- | | | | |
|--|----------------------------------|--|------------------------|
| | Section Number | | Proposed Roads/Streets |
| | Polling Location | | Rivers & Creeks |
| | Courthouse - Early Voting | | Municipal Boundary |
| | Golf Course | | Lakes |
| | Park Recreation Facilities | | Abandoned Railroad |
| | Airport | | Railroad |
| | Cemetery | | |
| | Unincorporated Town | | |
| | KDOT | | |
| | Harvey County Maintained - Paved | | |
| | Harvey County - Unpaved | | |
| | Roads/Streets | | |




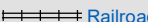











**Newton Township C-G 72
Voting Precinct Map**

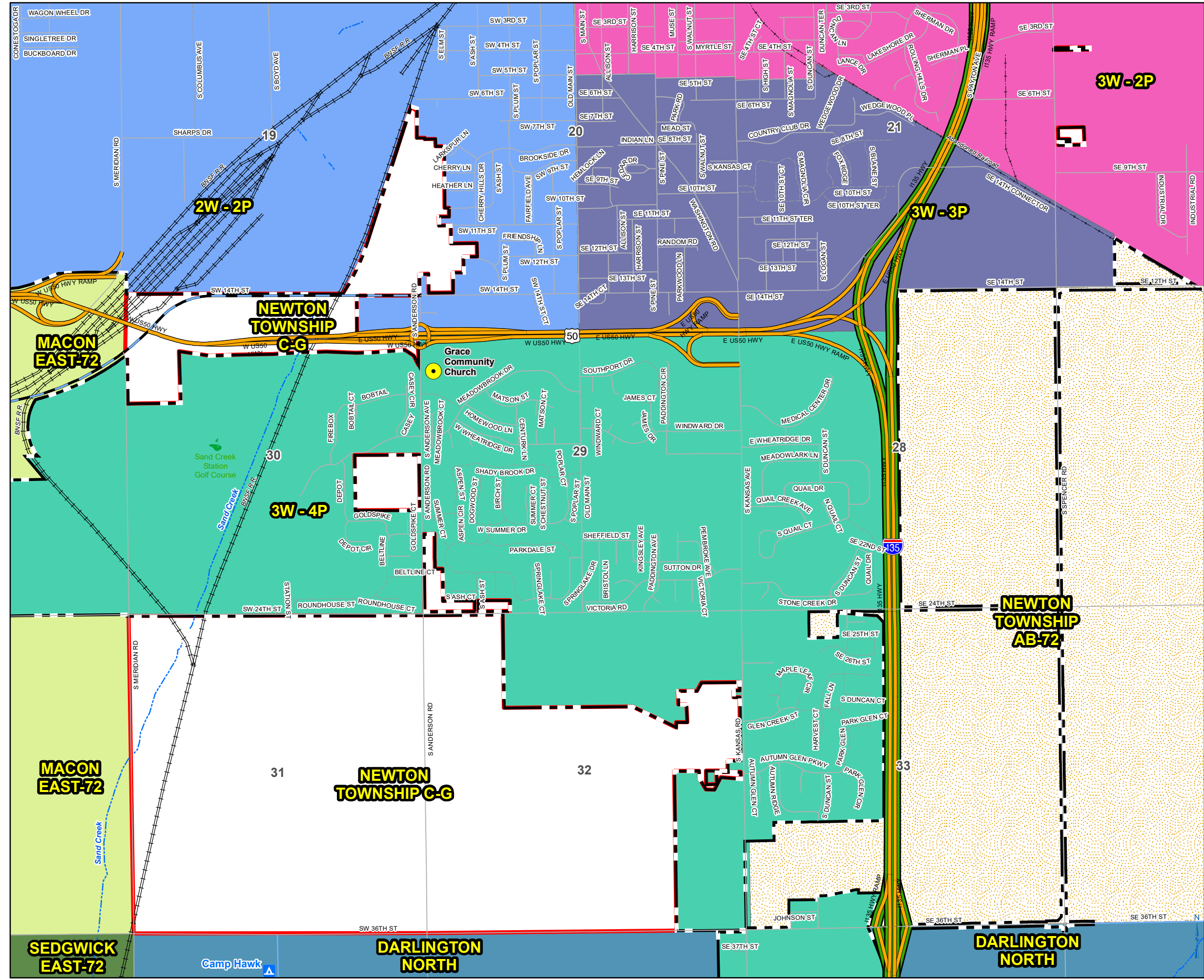
1 inch = 1,555 feet

Voting Precincts

-  Newton Township, CG-72
-  Newton City - 2W, 2P
-  Newton City - 3W, 2P
-  Newton City - 3W, 3P
-  Newton City - 3W, 4P
-  Darlington North
-  Macon East - 72
-  Newton Township, AB-72
-  Sedgwick East - 72

Legend









-  28 Section Number
-  Railroad
-  Polling Location
-  Golf Course
-  Park Recreation Facilities
-  KDOT
-  Harvey County Maintained - Paved
-  Harvey County - Unpaved
-  Roads/Streets
-  Proposed Roads/Streets
-  Rivers & Creeks
-  Municipal Boundary
-  Abandoned Railroad


















Pleasant Township PL Voting Precinct Map

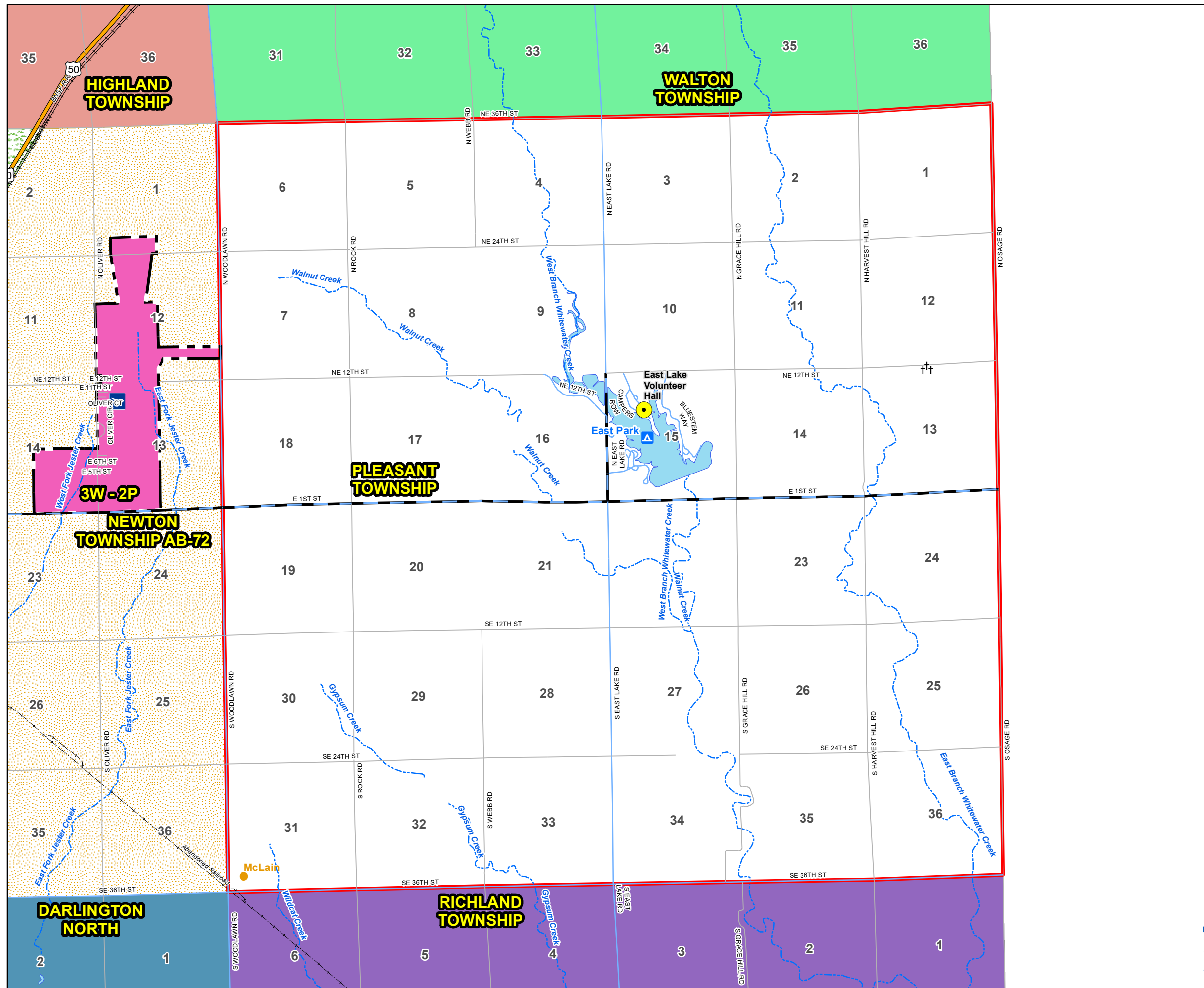
1 inch = 3,908 feet

Voting Precincts

-  Pleasant Township
-  Newton City - 3W, 2P
-  Darlington North
-  Highland Township
-  Newton Township, AB-72
-  Newton Township, AB-74
-  Richland Township
-  Walton Township

Legend






-  28 Section Number
-  Polling Location
-  Park Recreation Facilities
-  Airport
-  Cemetery
-  Unincorporated Town
-  KDOT
-  Harvey County Maintained - Paved
-  Harvey County - Unpaved
-  Roads/Streets
-  Rivers & Creeks
-  Lakes
-  Abandoned Railroad
-  Railroad
-  Corporate Limits

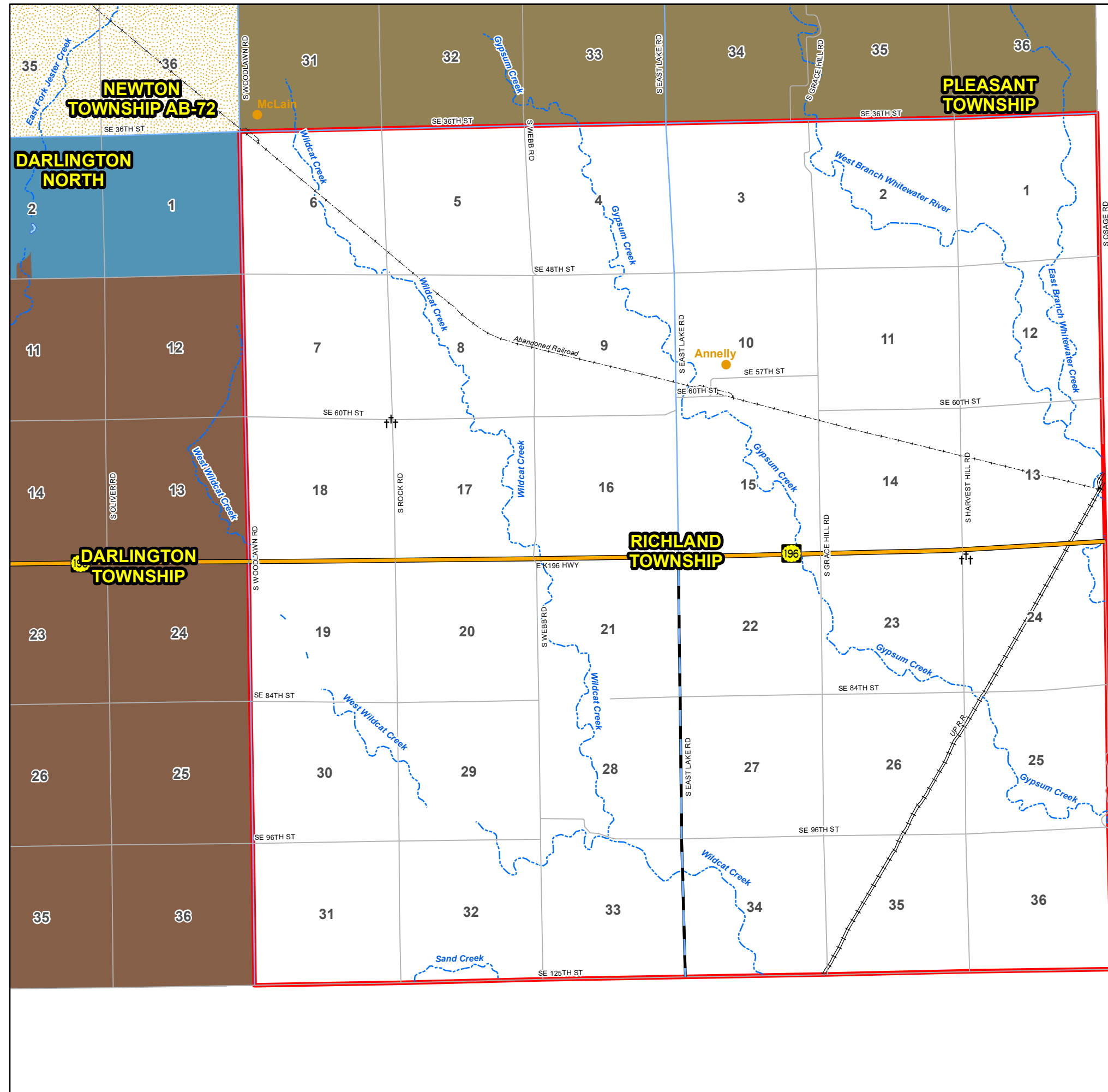


**Richland Township RI
Voting Precinct Map**












1 inch = 3,903 feet

Voting Precincts

-  Richland Township
-  Darlington North
-  Darlington Township
-  Newton Township, AB-72
-  Pleasant Township















Legend

-  28 Section Number
-  †† Cemetery
-  ● Unincorporated Town
-  — KDOT
-  — Harvey County Maintained - Paved
-  — Harvey County - Unpaved
-  — Roads/Streets
-  - - - Rivers & Creeks
-  Lakes
-  - - - - - Abandoned Railroad
-  + + + + + Railroad













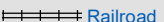

Sedgwick Township ST Voting Precinct Map

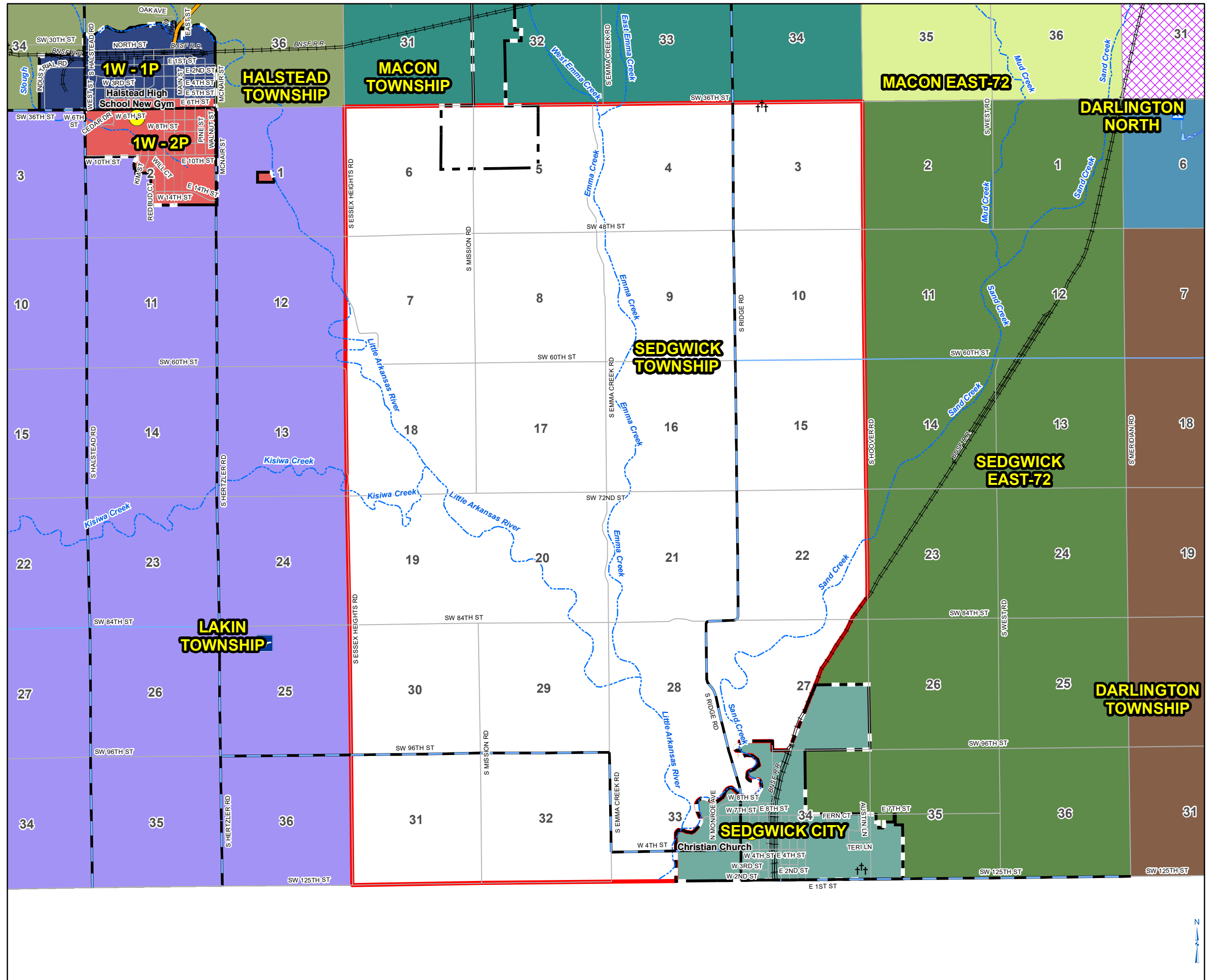
1 inch = 3,840 feet

Voting Precincts

-  Sedgwick Township
-  Halstead City - 1W, 2P
-  Halstead City - 1W, 1P
-  Sedgwick City
-  Darlington North
-  Darlington Township
-  Halstead Township
-  Lakin Township
-  Macon Township
-  Macon East - 72
-  Newton Township, CG-72
-  Sedgwick East - 72

Legend











-  28 Section Number
-  Polling Location
-  Park Recreation Facilities
-  Airport
-  Cemetery
-  KDOT
-  Harvey County Maintained - Paved
-  Harvey County - Unpaved
-  Roads/Streets
-  Proposed Roads/Streets
-  Rivers & Creeks
-  Lakes
-  Railroad
-  Corporate Limits
















Sedgwick Township STE Voting Precinct Map

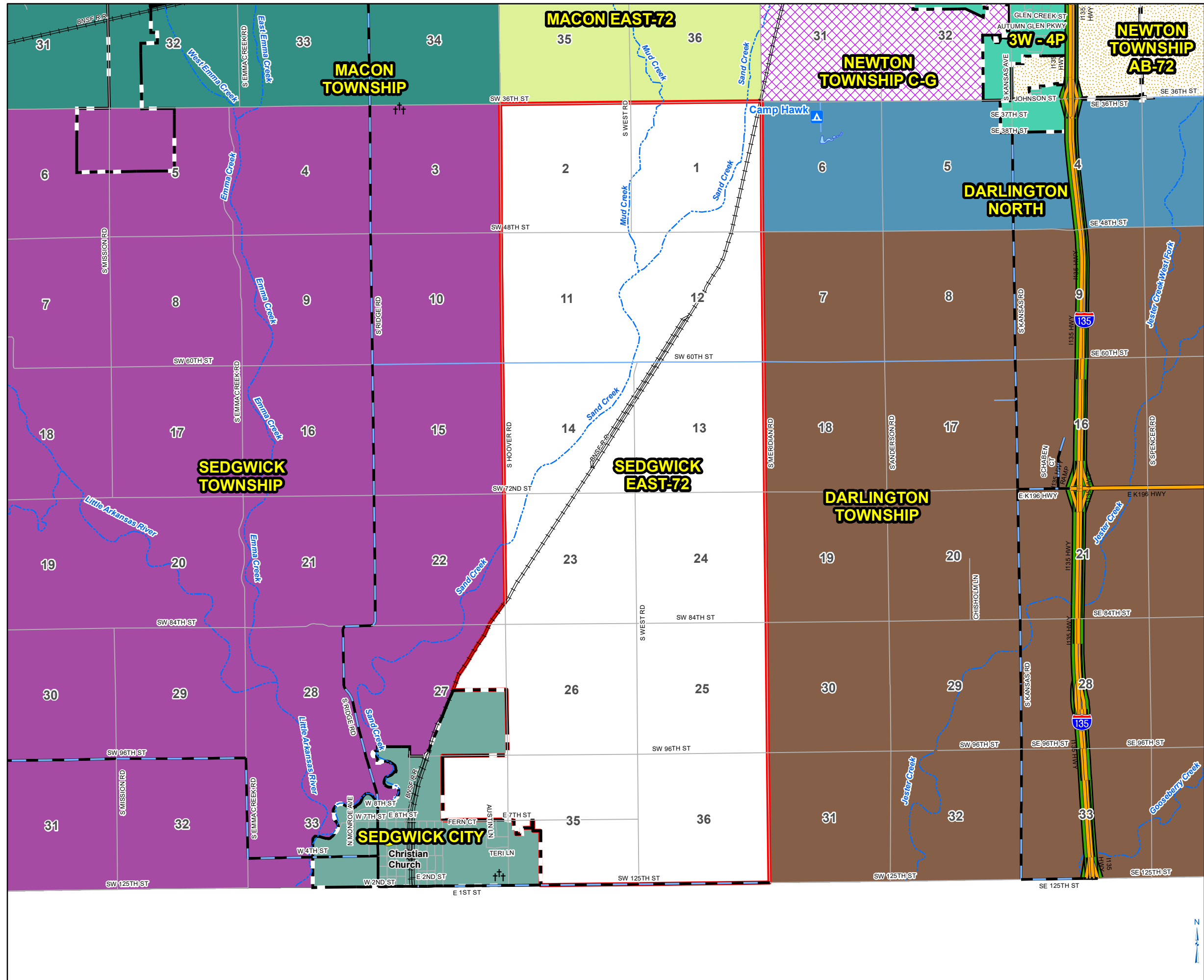
1 inch = 3,823 feet

Voting Precincts

-  Sedgwick East - 72
-  Newton City - 3W, 4P
-  Sedgwick City
-  Darlington North
-  Darlington Township
-  Macon Township
-  Macon East - 72
-  Newton Township, AB-72
-  Newton Township, CG-72
-  Sedgwick Township

Legend







-  28 Section Number
-  Polling Location
-  Park Recreation Facilities
-  Cemetery
-  KDOT
-  Harvey County Maintained - Paved
-  Harvey County - Unpaved
-  Roads/Streets
-  Proposed Roads/Streets
-  Rivers & Creeks
-  Lakes
-  Railroad
-  Corporate Limits














Walton Township WT
Voting Precinct Map

1 inch = 3,903 feet

Voting Precincts

-  Walton Township
-  Walton City
-  Highland Township
-  Newton Township, AB-72
-  Newton Township, AB-74
-  Pleasant Township

Legend

-  28 Section Number
-  Polling Location
-  Cemetery
-  US Route 50
-  Rivers & Creeks
-  Railroad
-  HV Maintained - Paved
-  HV Maintained- Unpaved
-  Roads/Streets
-  Proposed Roads/Streets
-  Corporate Limits

