

Burrton City - BC
 Voting Precinct Map

Voting Precincts

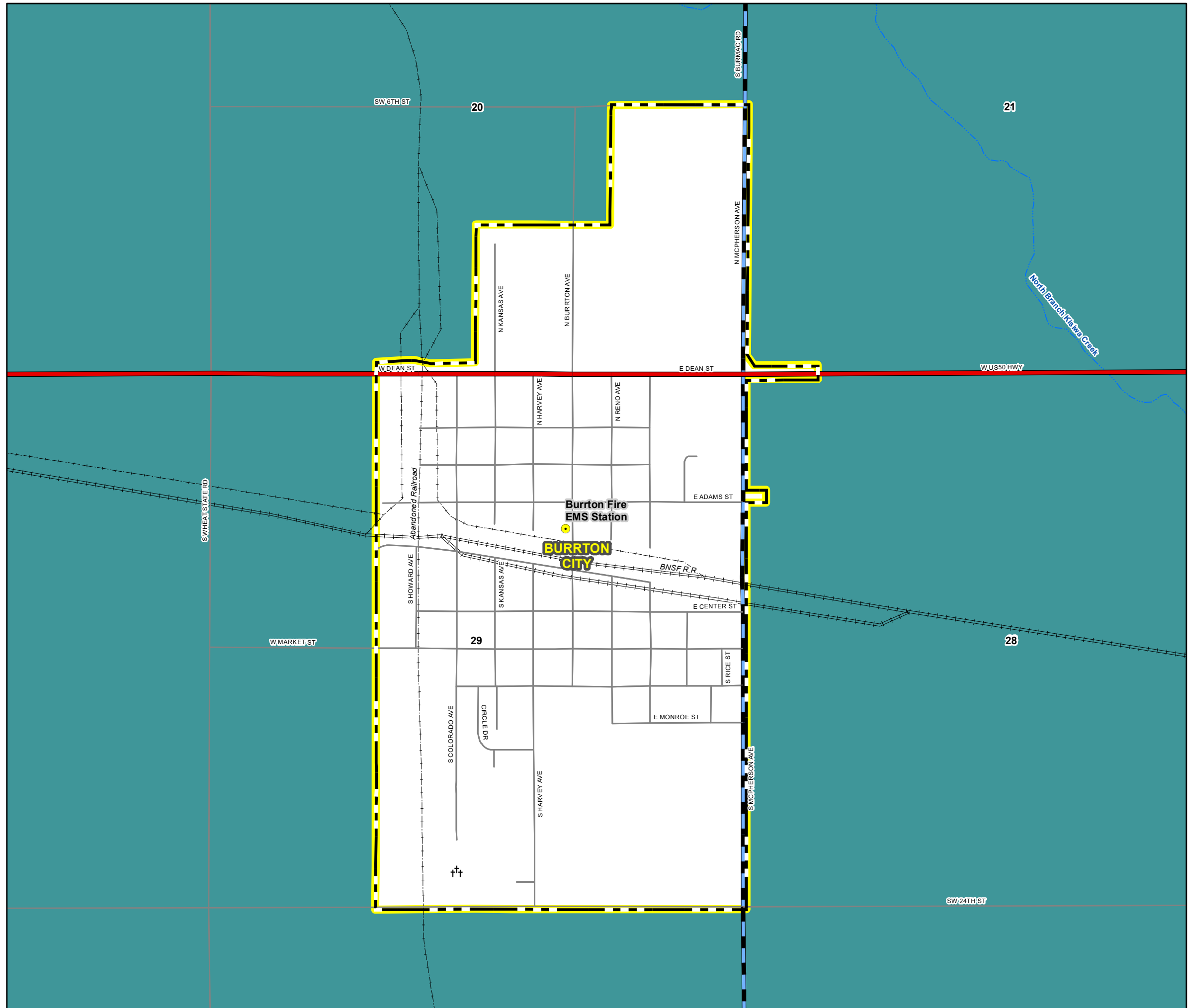
- Burrton City
- Burrton Township



1 inch = 948 feet

Legend

- Polling Locations
- 28 Section Number
- Cemetery
- Corporate Limits
- US Route 50
- HV Maintained - Paved
- Road/Street
- Undeveloped Road/Street
- Abandoned Railroad
- Railroad
- Creek/Stream



Halstead City - 1W 1P
 Voting Precinct Map

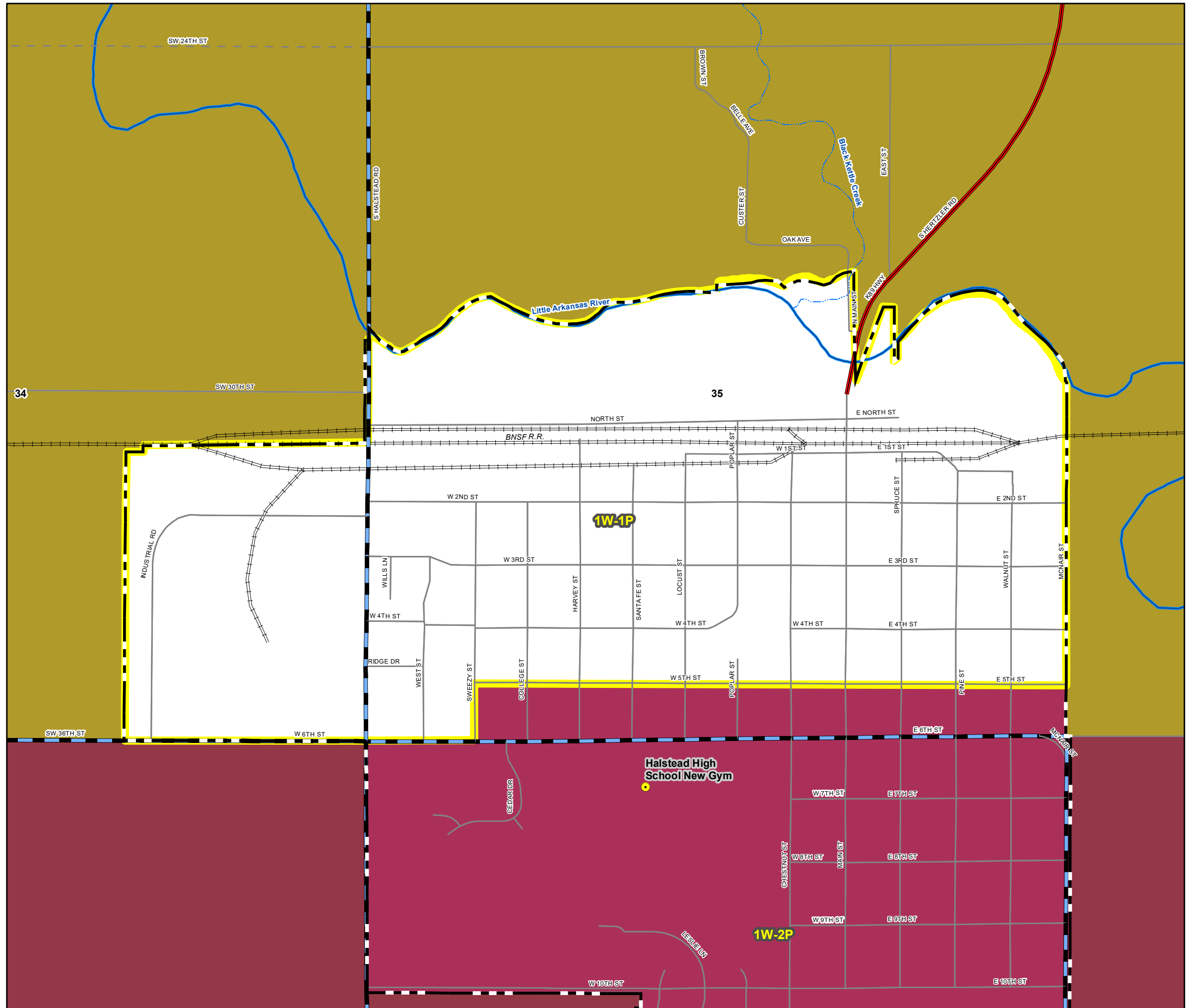
N
 1 inch = 727 feet

Voting Precincts

- Halstead City, 1W, 2P
- Halstead City, 1W, 1P
- Halstead Township
- Lakin Township

Legend

- Polling Locations
- Corporate Limits
- KS Routes
- HV Maintained - Paved
- Road/Street
- Undeveloped Road/Street
- Railroad
- Little Arkansas River
- Creek/Stream










**Halstead City - 1W 2P
Voting Precinct Map**

Voting Precincts

-  Halstead City, 1W, 2P
-  Halstead City, 1W, 1P
-  Halstead Township
-  Lakin Township

Legend

-  Polling Locations
-  Corporate Limits
-  HV Maintained - Paved
-  Road/Street
-  Undeveloped Road/Street
-  Railroad
-  Little Arkansas River



1 inch = 782 feet



Hesston City - 1W 2P
 Voting Precinct Map

Voting Precincts

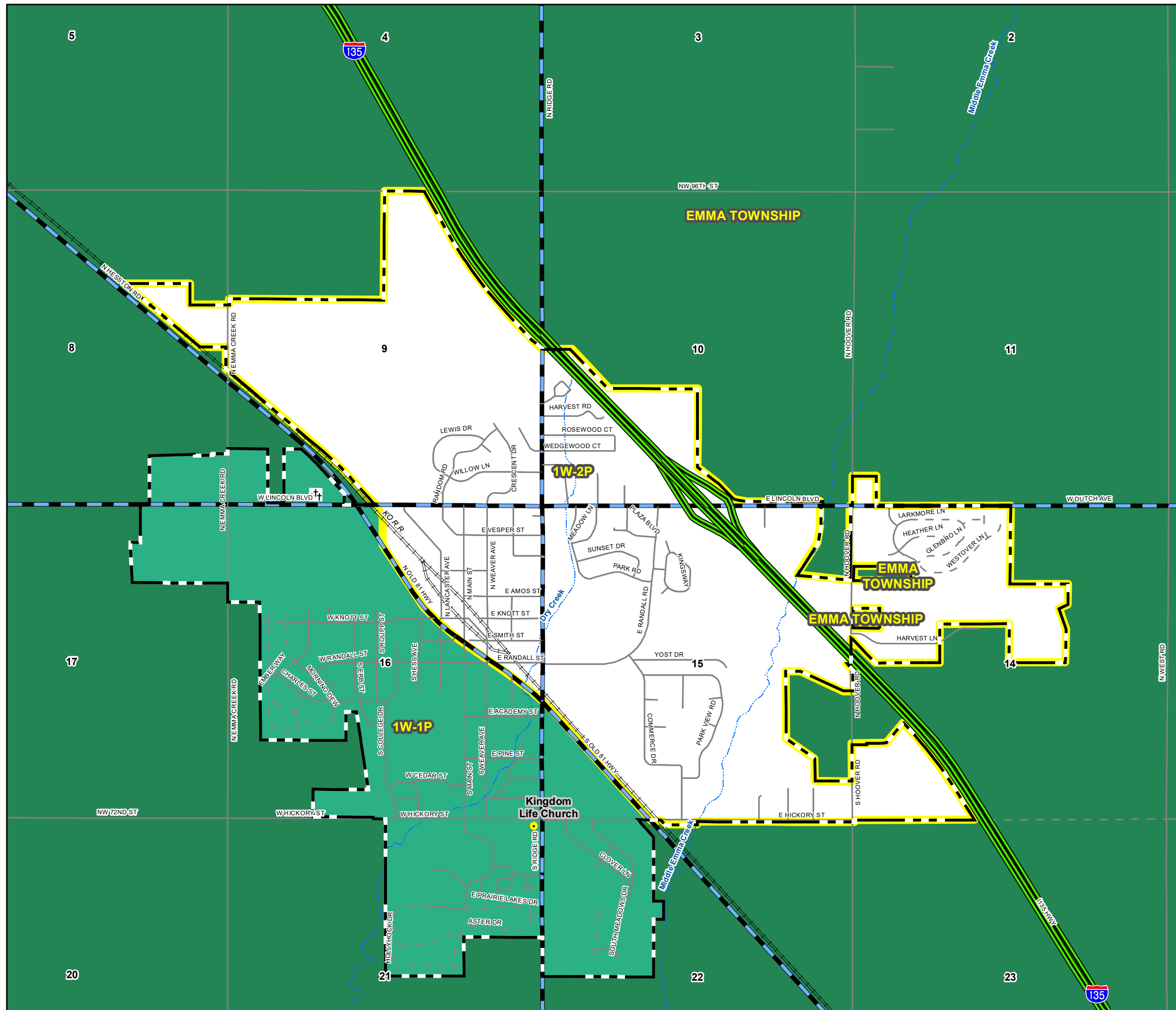
- Emma Township
- Hesston City, 1W, 1P
- Hesston City, 1W, 2P

Legend

- Polling Locations
- Cemetery
- Corporate Limits
- US Interstate I-135
- HV Maintained - Paved
- Road/Street
- Undeveloped Road/Street
- Railroad
- Creek/Stream

N

 1 inch = 1,611 feet



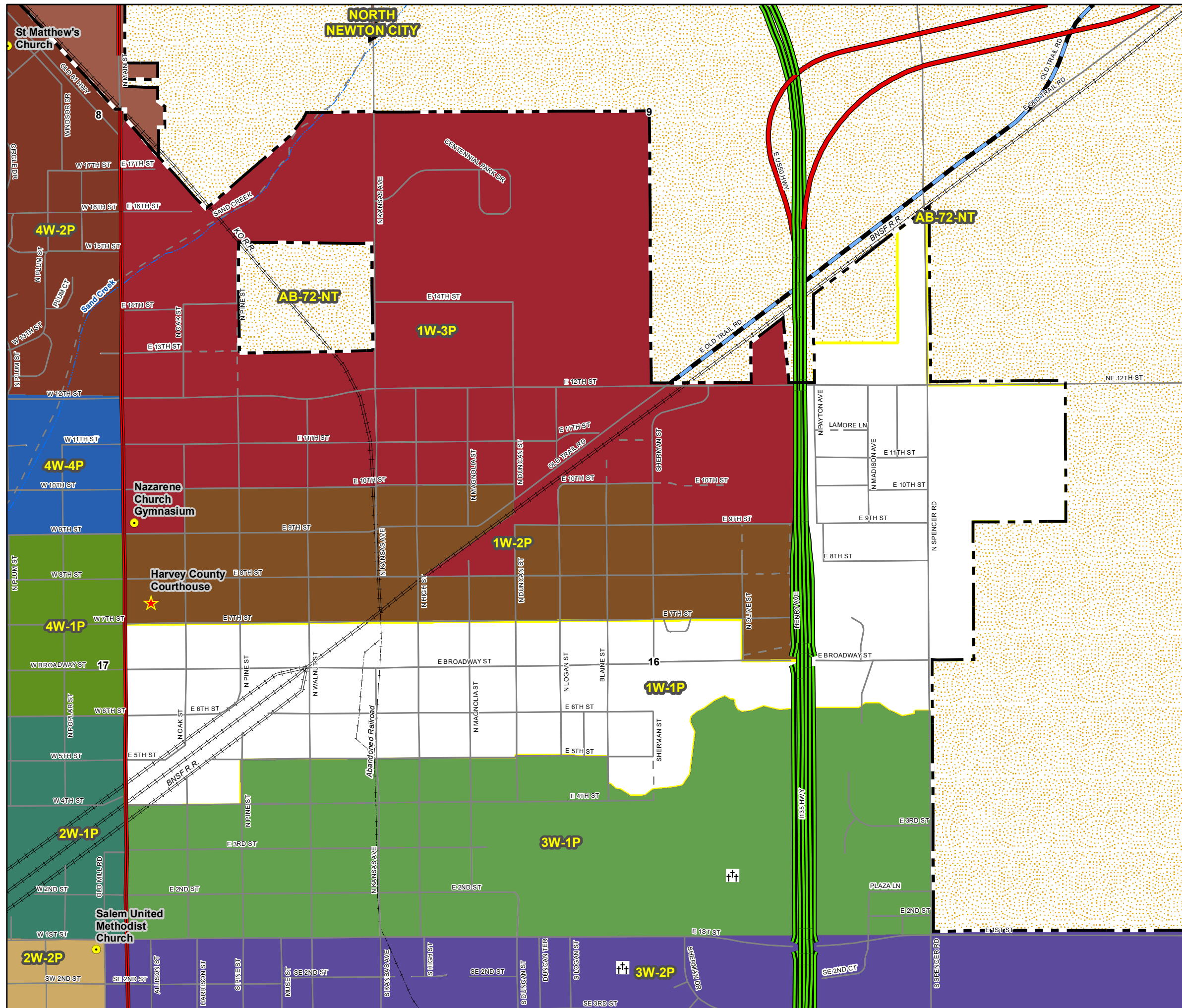


Voting Precincts

- Newton City, 3W, 1P
- Newton City, 1W, 1P
- Newton City, 1W, 2P
- Newton City, 1W, 3P
- Newton City, 2W, 1P
- Newton City, 2W, 2P
- Newton City, 3W, 2P
- Newton City, 4W, 1P
- Newton City, 4W, 2P
- Newton City, 4W, 4P
- Newton Township, AB-72

Legend

- Polling Locations
- Courthouse - Early Voting
- Cemetery
- Corporate Limits
- US Interstate I-135
- US Route 50
- KS Routes
- HV Maintained - Paved
- Road/Street
- Undeveloped Road/Street
- Abandoned Railroad
- Railroad
- Creek/Stream



Newton City - 1W 2P
Voting Precinct Map

1 inch = 658 feet

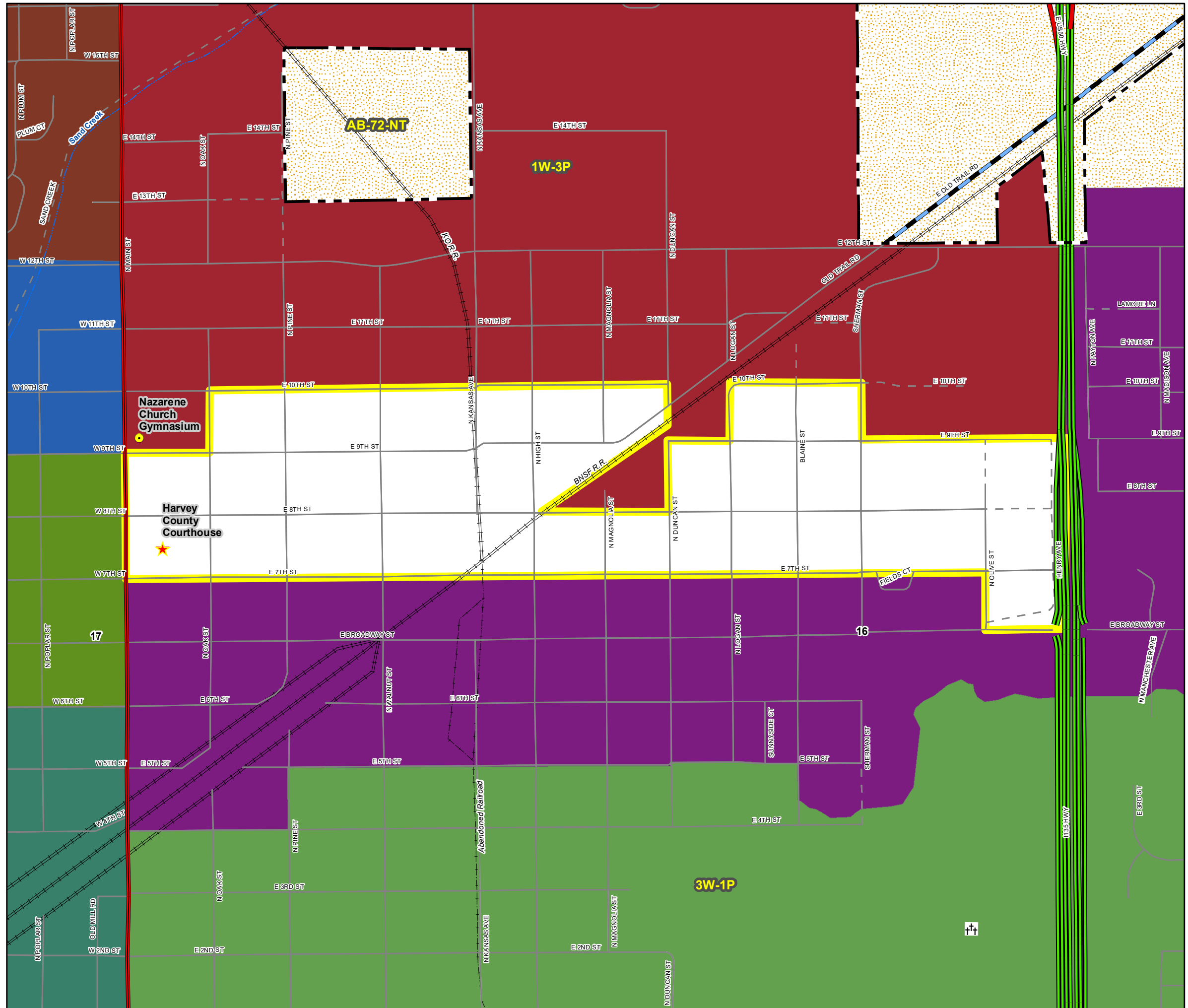


Voting Precincts

- Newton City, 3W, 1P
- Newton City, 1W, 1P
- Newton City, 1W, 2P
- Newton City, 1W, 3P
- Newton City, 2W, 1P
- Newton City, 4W, 1P
- Newton City, 4W, 2P
- Newton City, 4W, 4P
- Newton Township, AB-72

Legend

- Polling Locations
- Courthouse - Early Voting
- Cemetery
- Corporate Limits
- US Interstate I-135
- US Route 50
- KS Routes
- HV Maintained - Paved
- Road/Street
- Undeveloped Road/Street
- Abandoned Railroad
- Railroad
- Creek/Stream



Newton City - 1W 3P
Voting Precinct Map

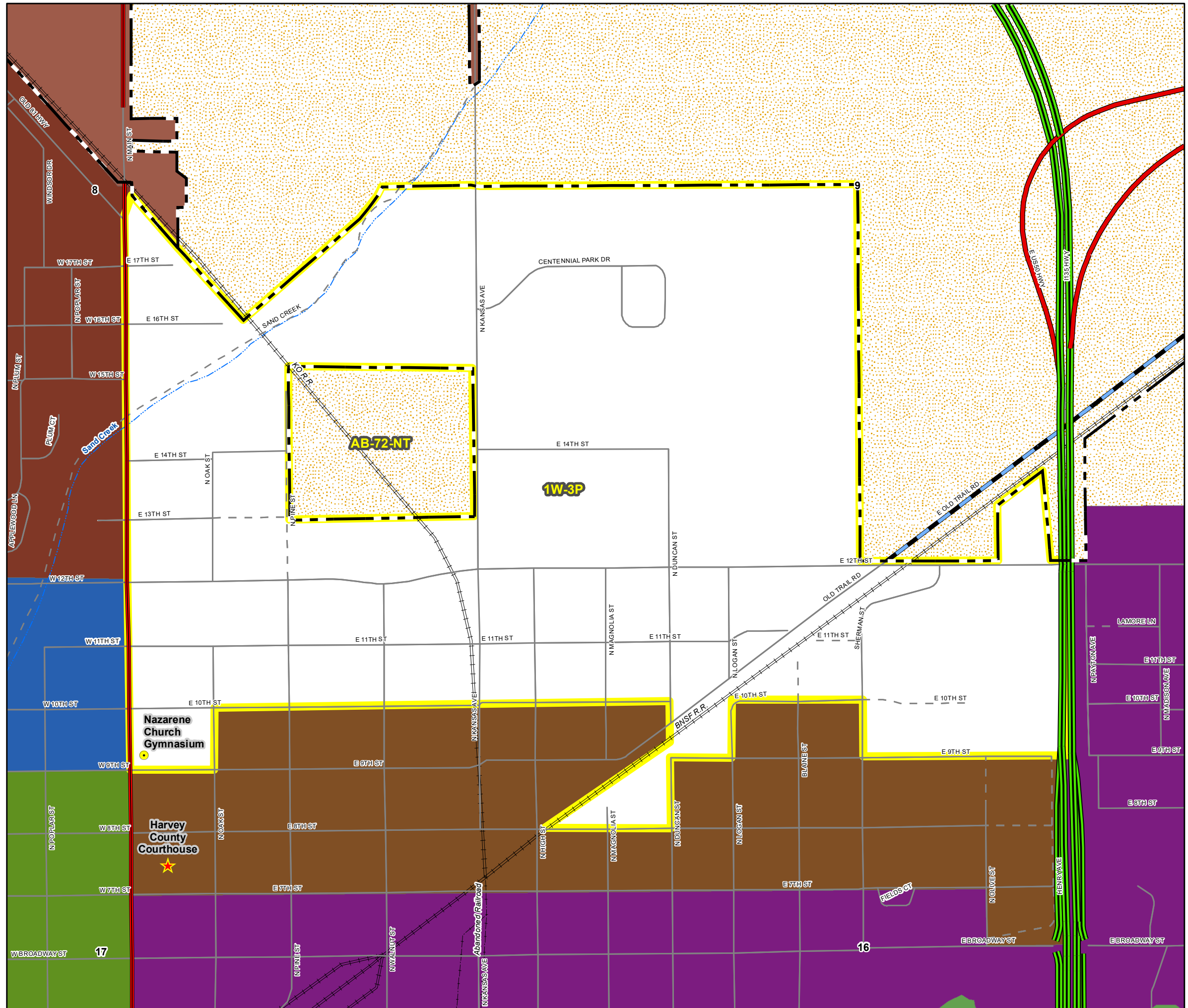
N
1 inch = 661 feet

Voting Precincts

- Newton City, 3W, 1P
- Newton City, 1W, 1P
- Newton City, 1W, 2P
- Newton City, 1W, 3P
- Newton City, 4W, 1P
- Newton City, 4W, 2P
- Newton City, 4W, 4P
- Newton Township, AB-72
- North Newton City

Legend

- Polling Locations
- Courthouse - Early Voting
- Corporate Limits
- US Interstate I-135
- US Route 50
- KS Routes
- HV Maintained - Paved
- Road/Street
- Undeveloped Road/Street
- Abandoned Railroad
- Railroad
- Creek/Stream



**Newton City - 2W 1P
Voting Precinct Map**

1 inch = 668 feet

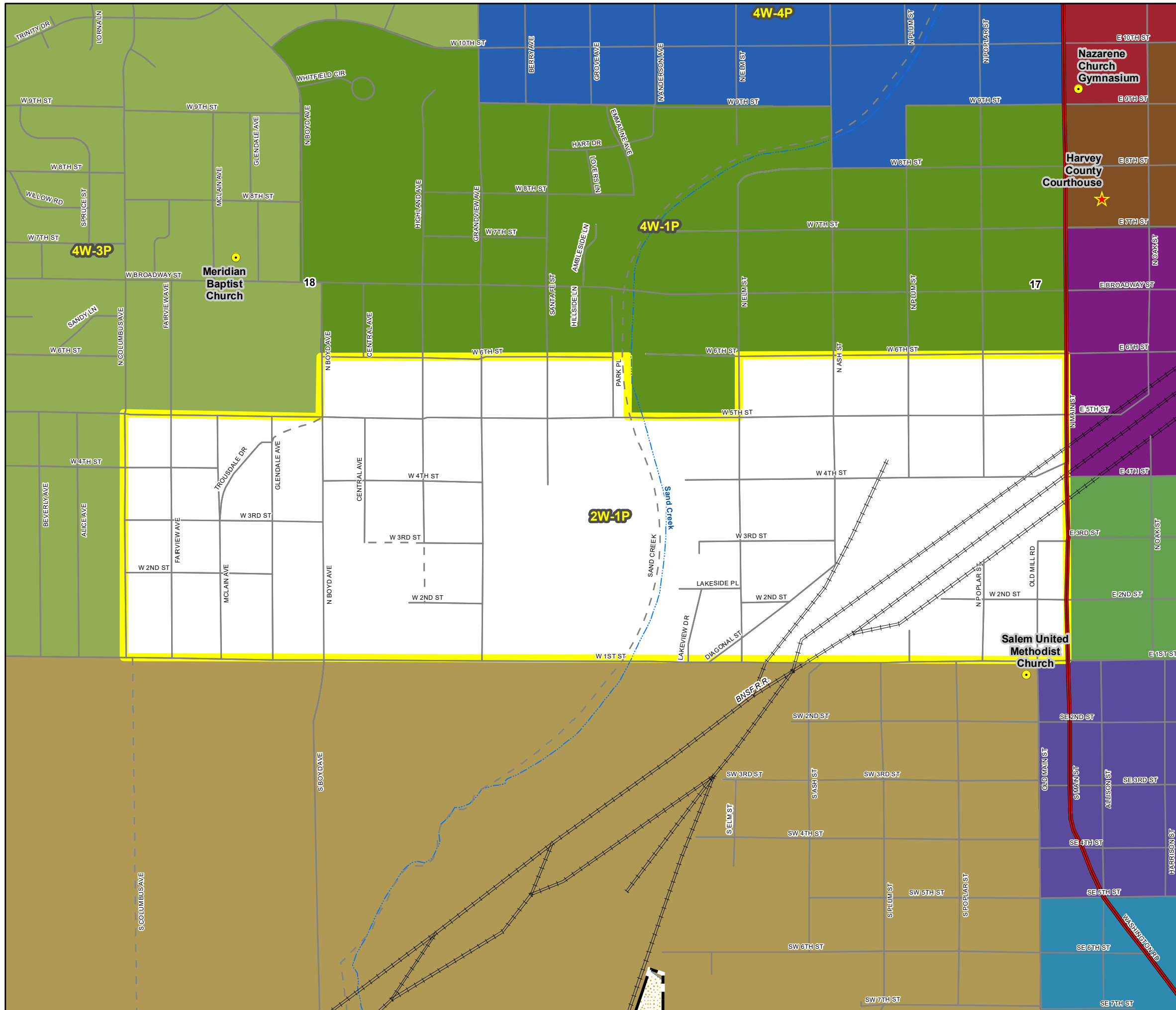


Voting Precincts

- Newton City, 3W, 1P
 - Newton City, 4W, 3P
 - Newton City, 1W, 1P
 - Newton City, 1W, 2P
 - Newton City, 1W, 3P
 - Newton City, 2W, 1P
 - Newton City, 2W, 2P
 - Newton City, 3W, 2P
 - Newton City, 3W, 3P
 - Newton City, 4W, 1P
 - Newton City, 4W, 4P
- Newton Township, CG-72

Legend

- Polling Locations
- Courthouse - Early Voting
- Corporate Limits
- KS Routes
- Road/Street
- Undeveloped Road/Street
- Railroad
- Creek/Stream



Newton City - 2W 2P
Voting Precinct Map

1 inch = 1,303 feet

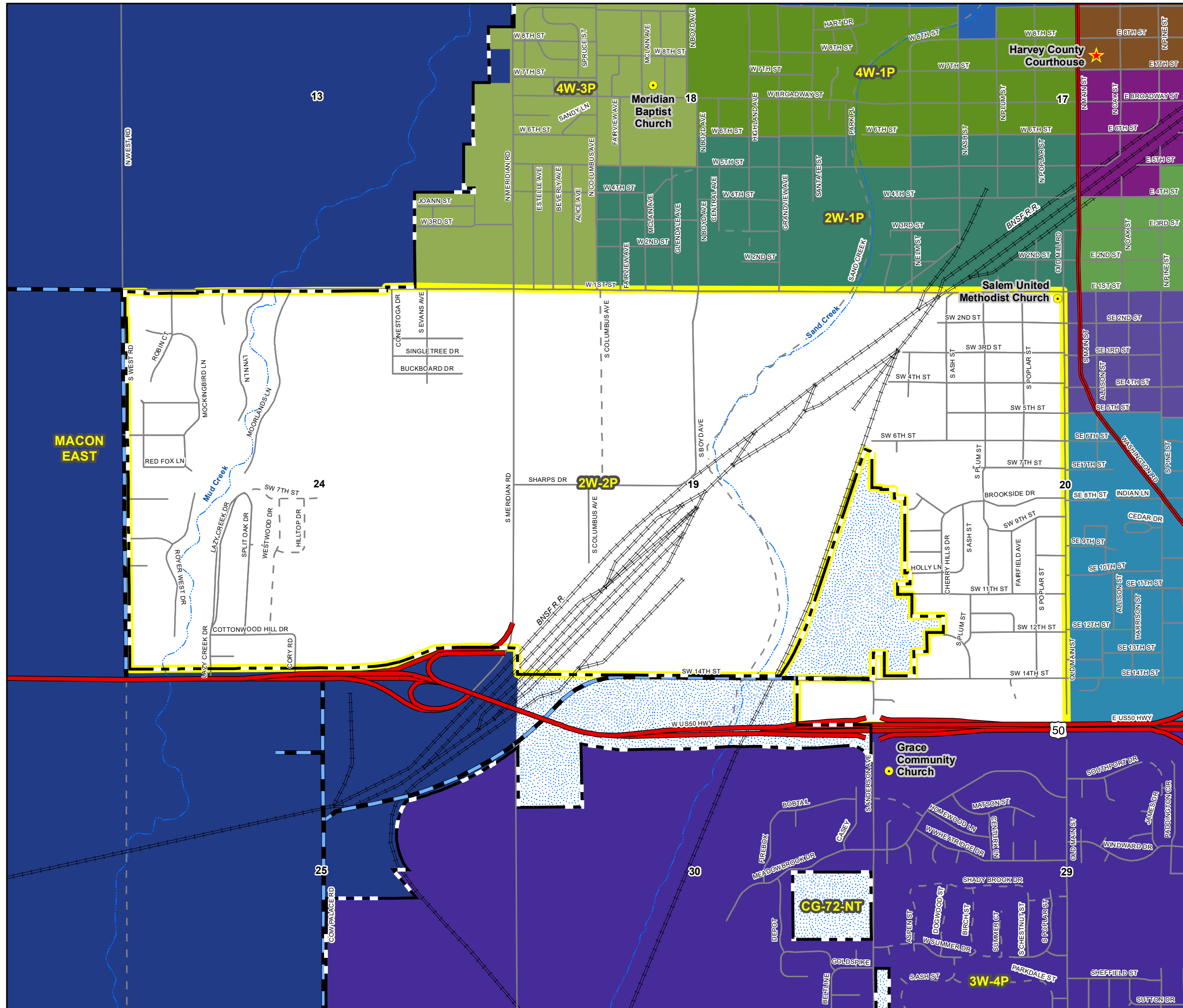


Voting Precincts

- Macon East
- Newton City, 4W, 1P
- Newton City, 3W, 1P
- Newton City, 4W, 3P
- Newton City, 1W, 1P
- Newton City, 1W, 2P
- Newton City, 1W, 3P
- Newton City, 2W, 1P
- Newton City, 2W, 2P
- Newton City, 3W, 2P
- Newton City, 3W, 3P
- Newton City, 3W, 4P
- Newton Township, CG-72

Legend

- Polling Locations
- Courthouse - Early Voting
- Corporate Limits
- US Route 50
- KS Routes
- HV Maintained - Paved
- Road/Street
- Undeveloped Road/Street
- Railroad
- Creek/Stream



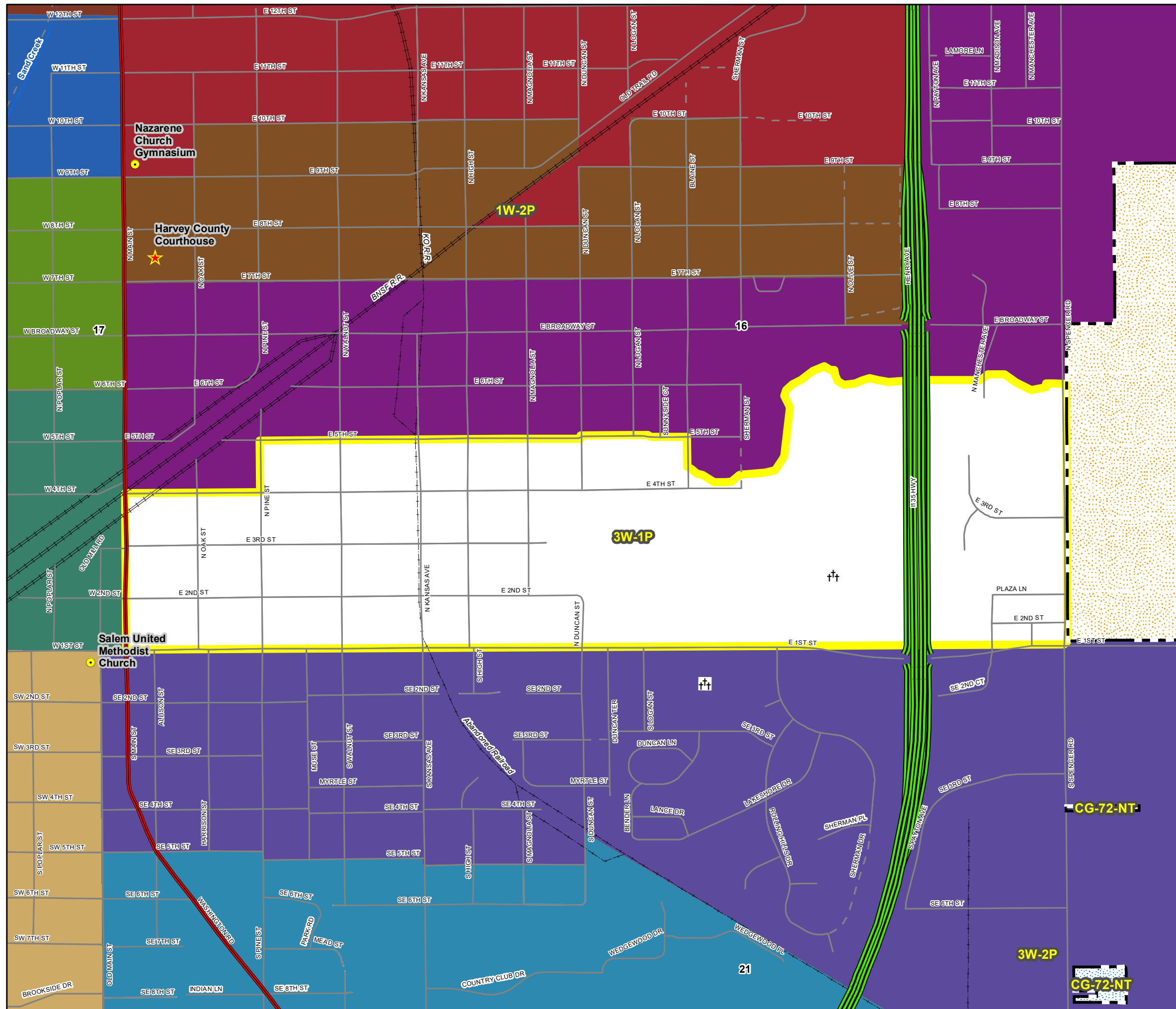


Voting Precincts

- Newton City, 3W, 1P
- Newton City, 1W, 1P
- Newton City, 1W, 2P
- Newton City, 1W, 3P
- Newton City, 2W, 1P
- Newton City, 2W, 2P
- Newton City, 3W, 2P
- Newton City, 3W, 3P
- Newton City, 4W, 1P
- Newton City, 4W, 2P
- Newton City, 4W, 4P
- Newton Township, AB-72
- Newton Township, CG-72

Legend

- Polling Locations
- Courthouse - Early Voting
- Cemetery
- Corporate Limits
- US Interstate I-135
- KS Routes
- HV Maintained - Paved
- Road/Street
- Undeveloped Road/Street
- Abandoned Railroad
- Railroad
- Creek/Stream



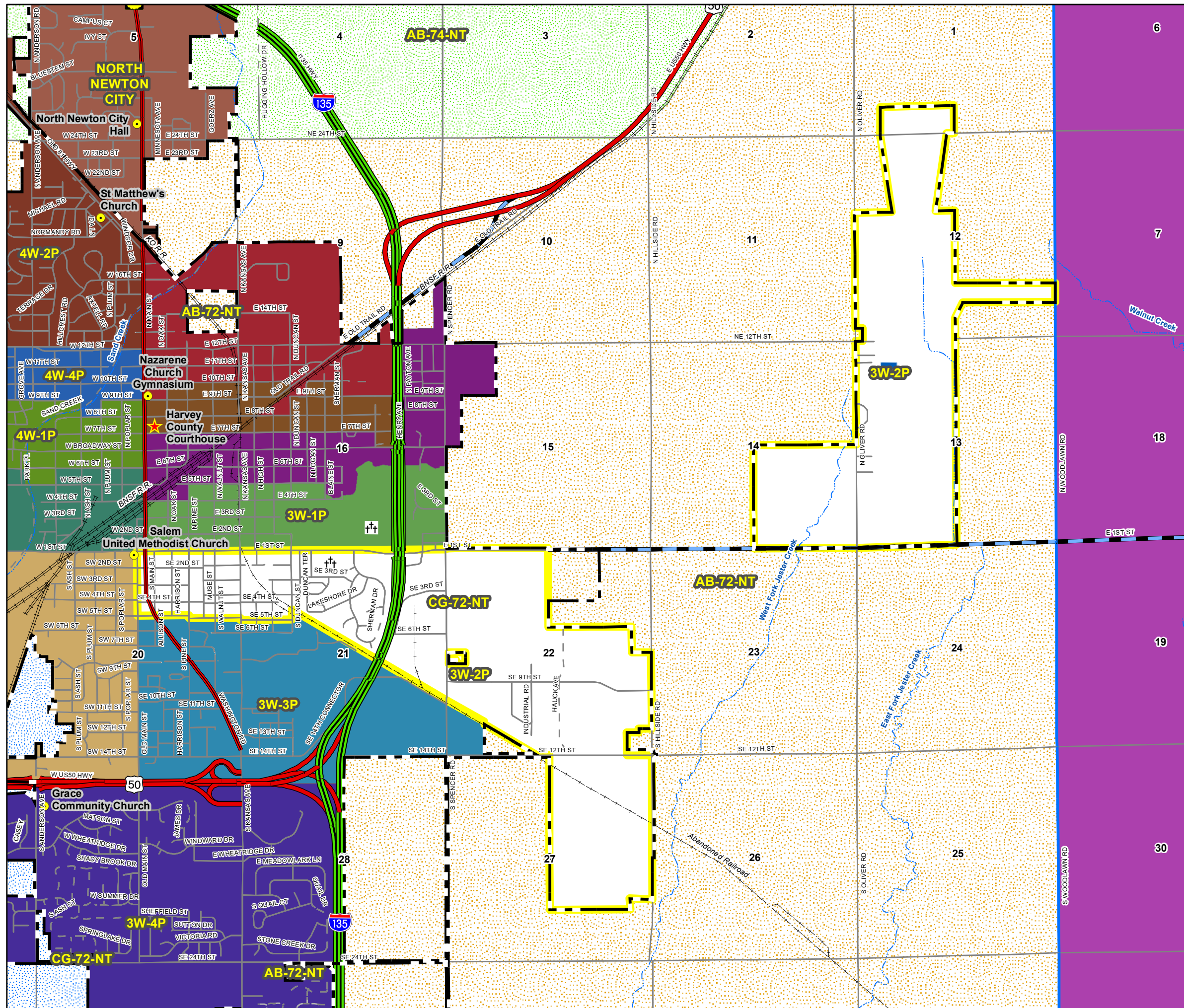
CG-72-NT

Voting Precincts

- | | | | |
|--|---------------------|--|------------------------|
| | Newton City, 3W, 1P | | Newton City, 4W, 4P |
| | Newton City, 1W, 1P | | Newton Township, AB-72 |
| | Newton City, 1W, 2P | | Newton Township, AB-74 |
| | Newton City, 1W, 3P | | Newton Township, CG-72 |
| | Newton City, 2W, 1P | | North Newton City |
| | Newton City, 2W, 2P | | Pleasant Township |
| | Newton City, 3W, 2P | | |
| | Newton City, 3W, 3P | | |
| | Newton City, 3W, 4P | | |
| | Newton City, 4W, 1P | | |
| | Newton City, 4W, 2P | | |

Legend

- | | | | |
|----|---------------------------|--|-------------------------|
| | Polling Locations | | KS Routes |
| | Courthouse - Early Voting | | HV Maintained - Paved |
| 28 | Section Number | | HV Maintained - Unpaved |
| | Airport | | Road/Street |
| | Cemetery | | Undeveloped Road/Street |
| | Corporate Limits | | Abandoned Railroad |
| | US Interstate I-135 | | Railroad |
| | US Route 50 | | Creek/Stream |



Newton City - 3W 3P
 Voting Precinct Map

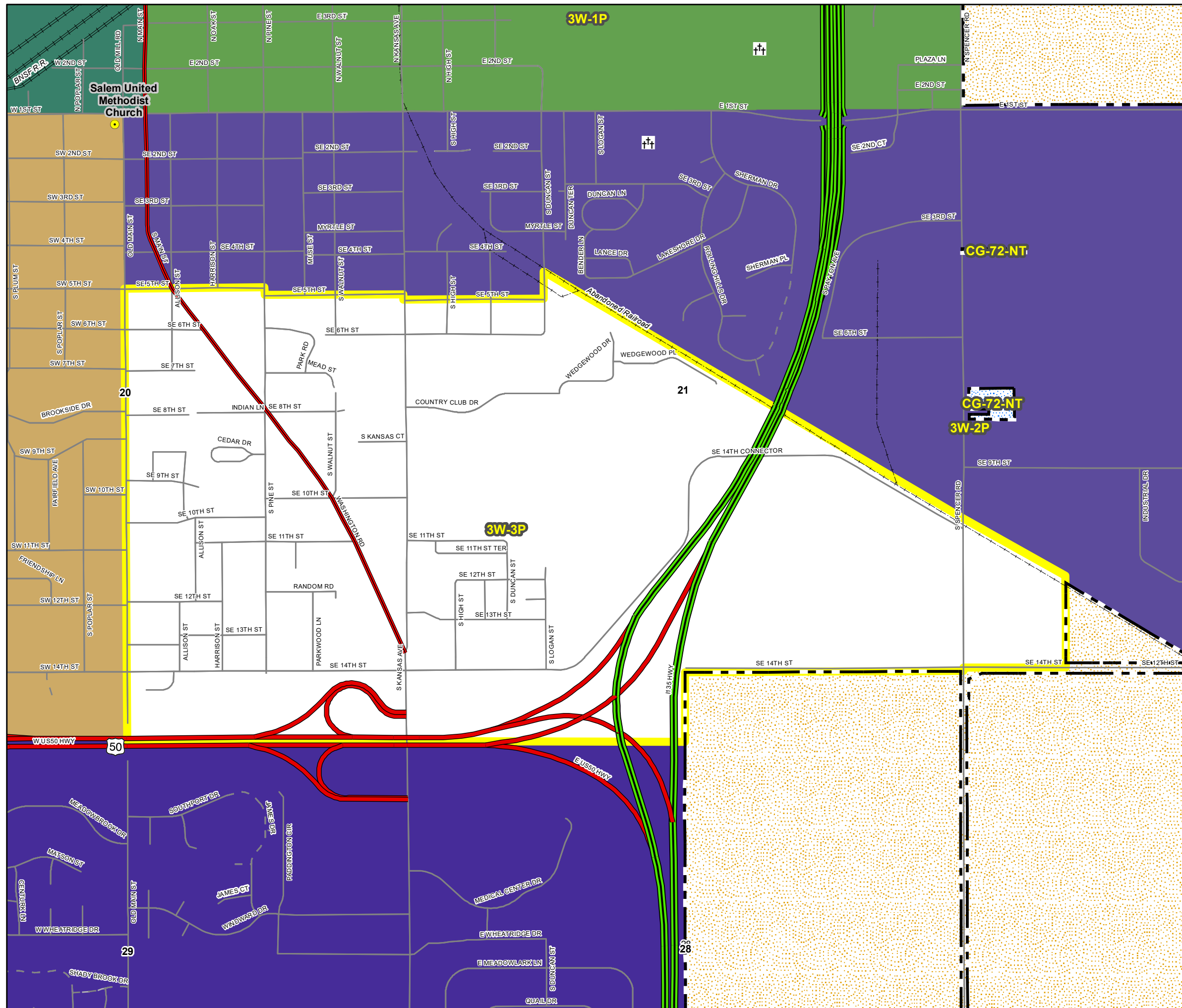
N
 1 inch = 902 feet

Voting Precincts

- Newton City, 3W, 1P
- Newton City, 2W, 1P
- Newton City, 2W, 2P
- Newton City, 3W, 2P
- Newton City, 3W, 3P
- Newton City, 3W, 4P
- Newton Township, AB-72
- Newton Township, CG-72

Legend

- Polling Locations
- Section Number
- Cemetery
- Corporate Limits
- US Interstate I-135
- US Route 50
- KS Routes
- Road/Street
- Undeveloped Road/Street
- Abandoned Railroad
- Railroad



Newton City - 3W 4P
 Voting Precinct Map

1 inch = 1,561 feet

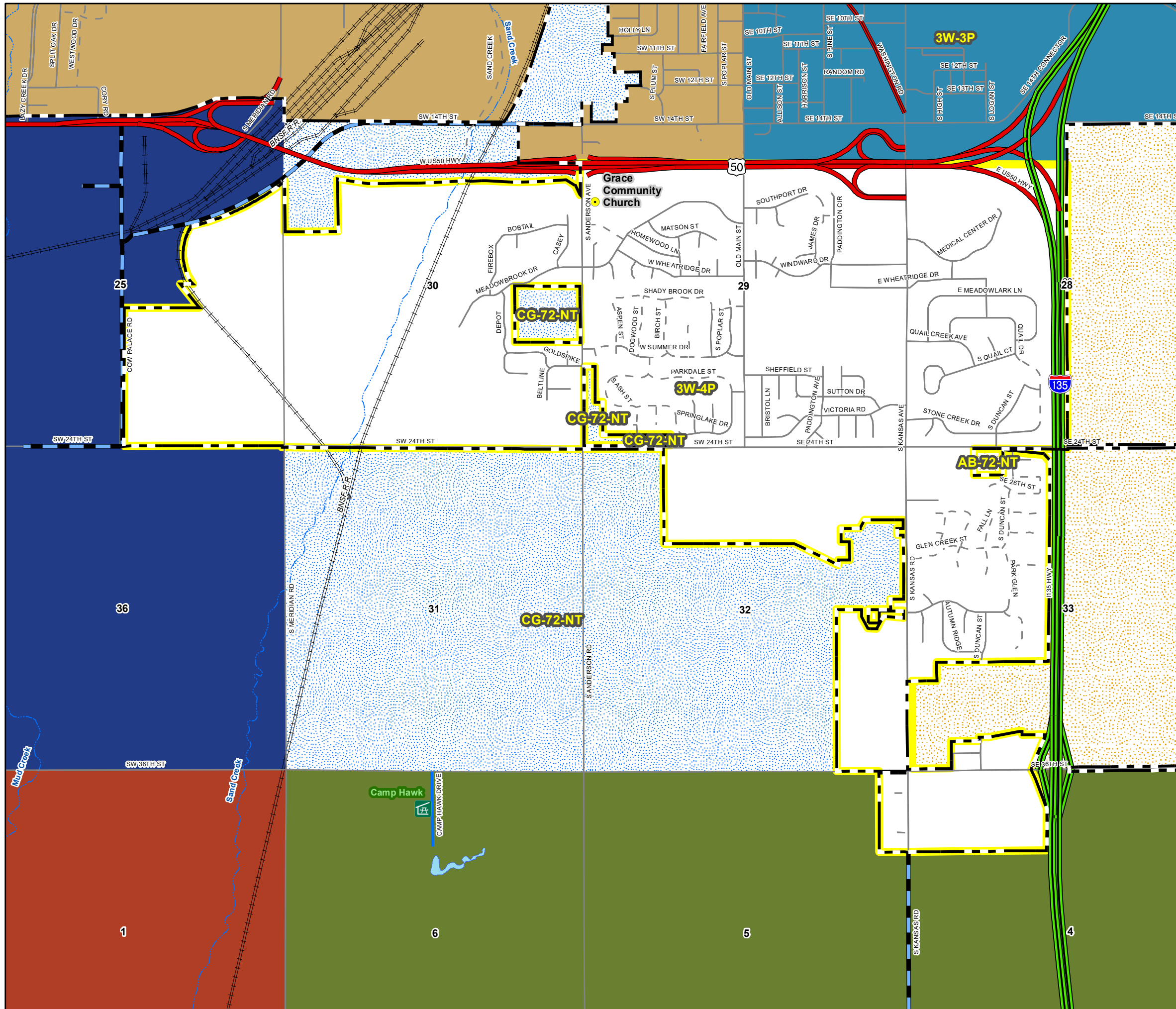


Voting Precincts

- Darlington North
- Macon East
- Newton City, 2W, 2P
- Newton City, 3W, 2P
- Newton City, 3W, 3P
- Newton City, 3W, 4P
- Newton Township, AB-72
- Newton Township, CG-72
- Sedgwick Township

Legend

- Polling Locations
- HV Maintained - Paved
- 28 Section Number
- HV Maintained - Unpaved
- Camp Hawk
- Road/Street
- Corporate Limits
- Undeveloped Road/Street
- Lakes
- Abandoned Railroad
- US Interstate I-135
- Railroad
- US Route 50
- Creek/Stream
- KS Routes



Newton City - 4W 1P
 Voting Precinct Map



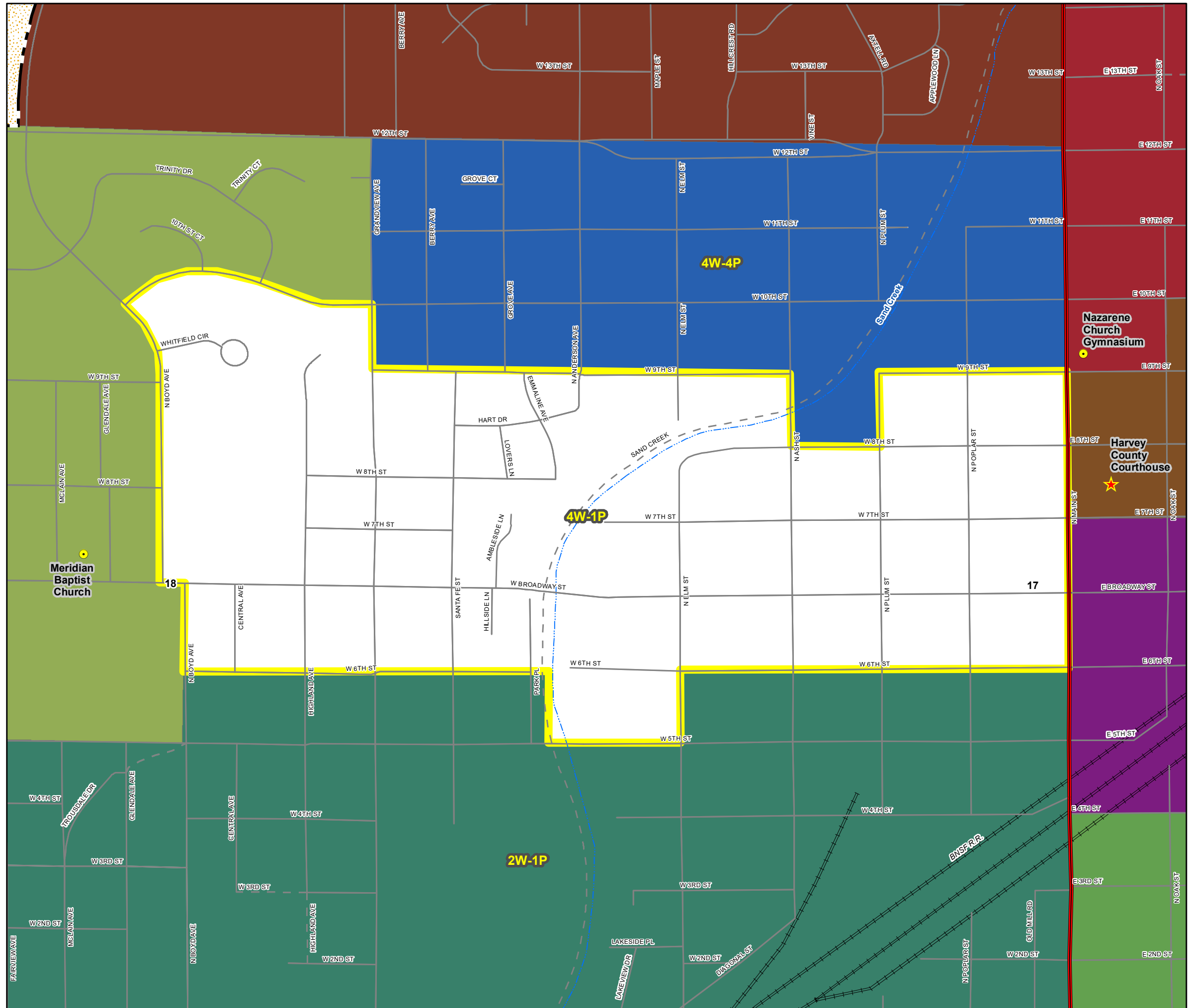
1 inch = 563 feet

Voting Precincts

- Newton City, 3W, 1P
- Newton City, 4W, 3P
- Newton City, 1W, 1P
- Newton City, 1W, 2P
- Newton City, 1W, 3P
- Newton City, 2W, 1P
- Newton City, 4W, 1P
- Newton City, 4W, 2P
- Newton City, 4W, 4P
- Newton Township, AB-72

Legend

- Polling Locations
- Courthouse - Early Voting
- Corporate Limits
- KS Routes
- Road/Street
- Undeveloped Road/Street
- Railroad
- Creek/Stream












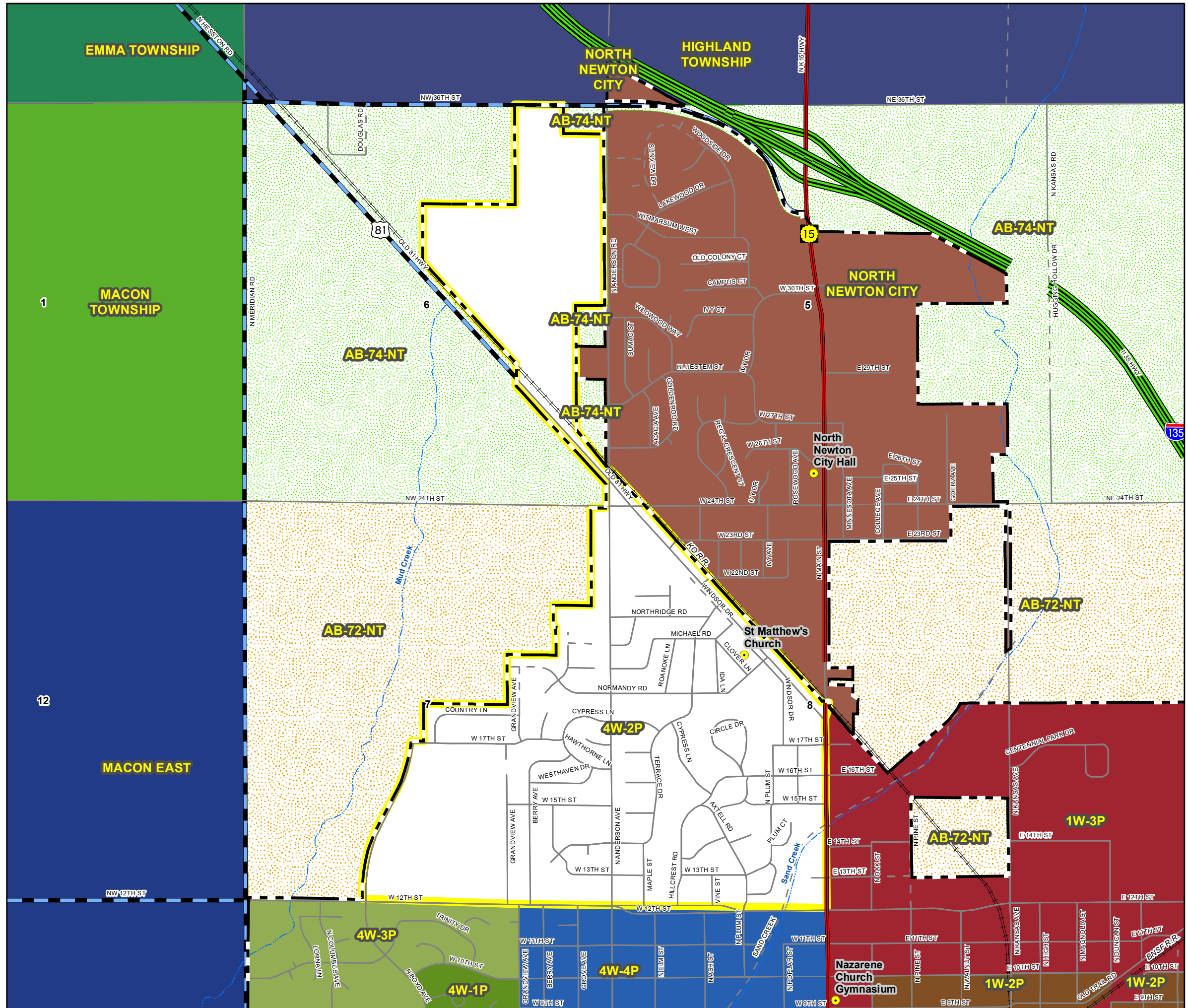


Voting Precincts

-  Emma Township
-  Highland Township
-  Macon East
-  Macon Township
-  Newton City, 4W, 3P
-  Newton City, 1W, 2P
-  Newton City, 1W, 3P
-  Newton City, 4W, 1P
-  Newton City, 4W, 2P
-  Newton City, 4W, 4P
-  Newton Township, AB-74
-  North Newton City

Legend

-  Polling Locations
-  Corporate Limits
-  US Interstate I-135
-  KS Routes
-  HV Maintained - Paved
-  Road/Street
-  Undeveloped Road/Street
-  Railroad
-  Creek/Stream



Newton City - 4W 3P
 Voting Precinct Map

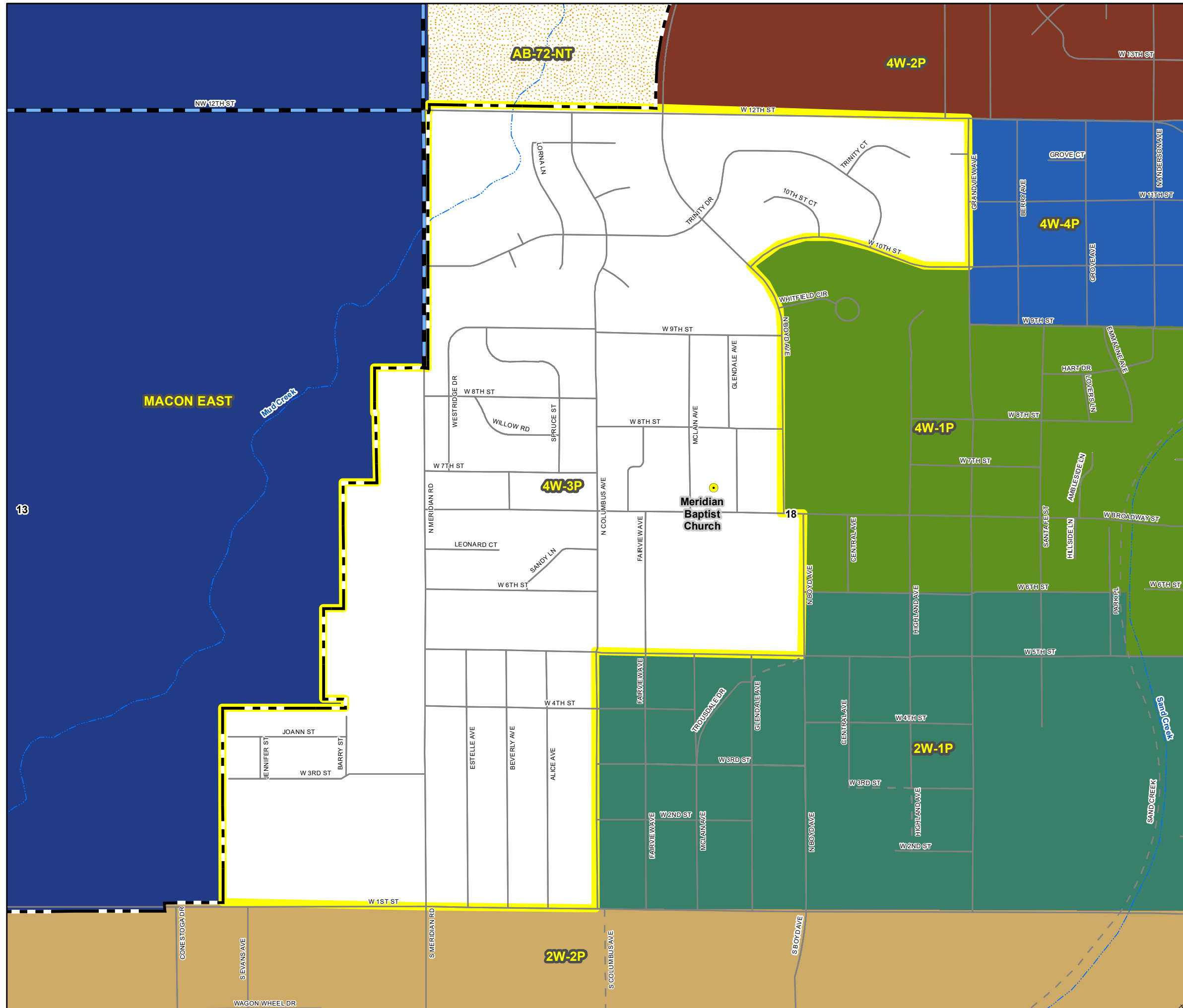
1 inch = 633 feet

Voting Precincts

- Macon East
- Newton City, 4W, 3P
- Newton City, 2W, 1P
- Newton City, 2W, 2P
- Newton City, 4W, 1P
- Newton City, 4W, 2P
- Newton City, 4W, 4P
- Newton Township, AB-72

Legend

- Polling Locations
- Corporate Limits
- HV Maintained - Paved
- Road/Street
- Undeveloped Road/Street
- Railroad
- Creek/Stream



Newton City - 4W 4P
 Voting Precinct Map

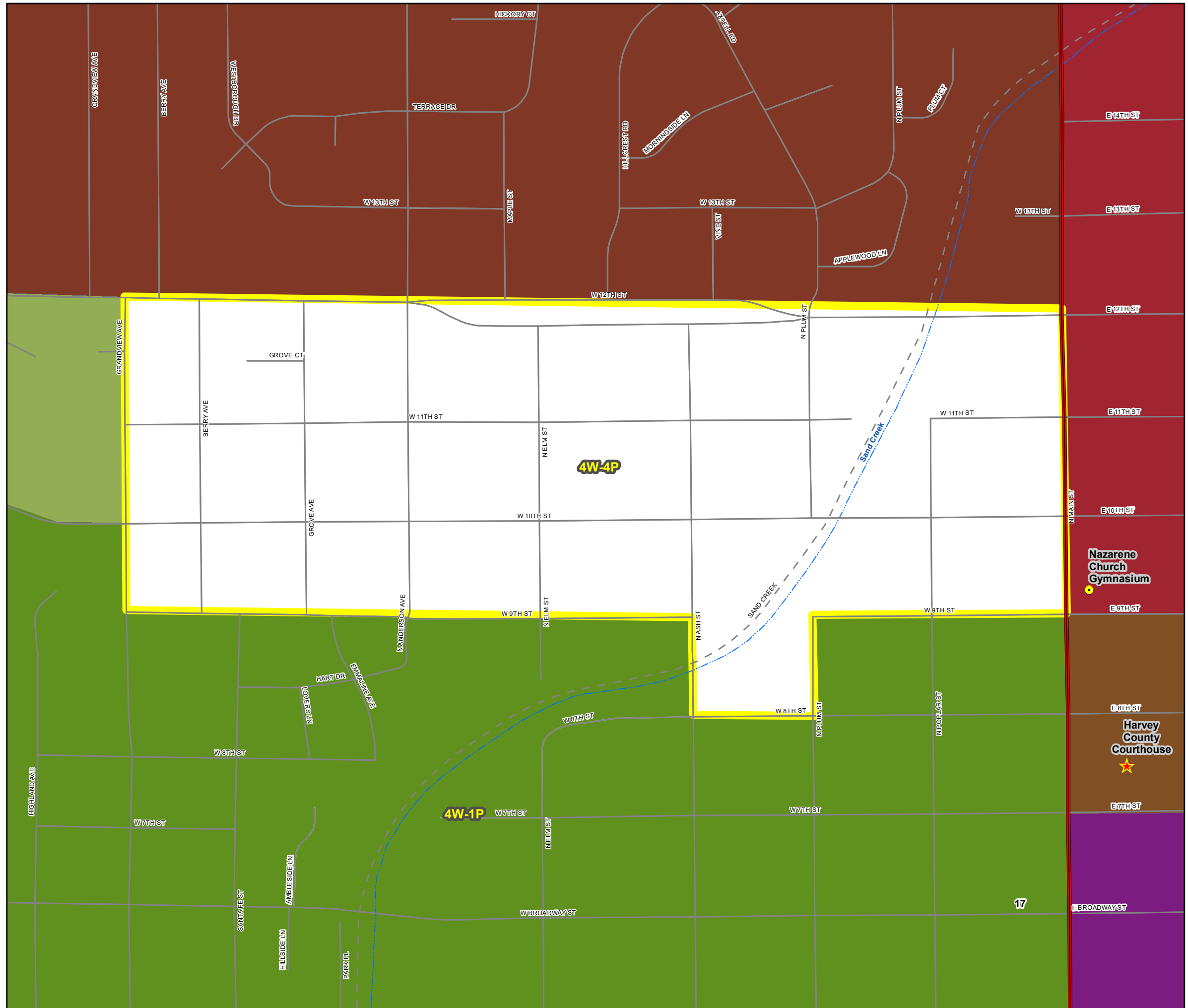
N
 1 inch = 415 feet

Voting Precincts

- Newton City, 4W, 3P
- Newton City, 1W, 1P
- Newton City, 1W, 2P
- Newton City, 1W, 3P
- Newton City, 4W, 1P
- Newton City, 4W, 2P
- Newton City, 4W, 4P

Legend

- Polling Locations
- Courthouse - Early Voting
- Corporate Limits
- KS Routes
- Road/Street
- Undeveloped Road/Street
- Railroad
- Creek/Stream



North Newton City - NN
Voting Precinct Map

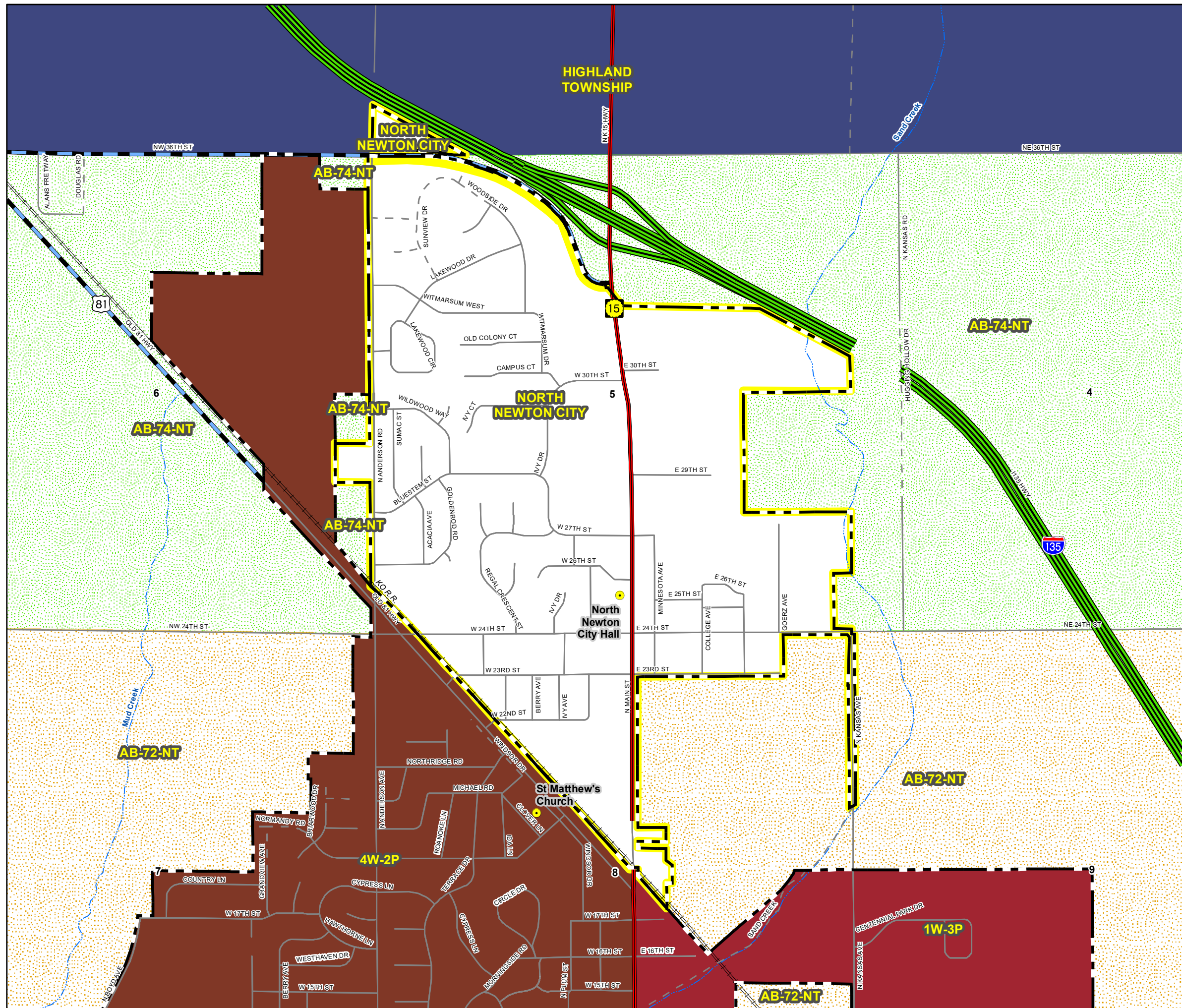
N
1 inch = 1,055 feet

Voting Precincts

- Highland Township
- Newton City, 1W, 3P
- Newton City, 4W, 2P
- Newton Township, AB-72
- Newton Township, AB-74
- North Newton City

Legend

- Polling Locations
- Corporate Limits
- US Interstate I-135
- KS Routes
- HV Maintained - Paved
- Road/Street
- Undeveloped Road/Street
- Railroad
- Creek/Stream



**Sedgwick City - SC
Voting Precinct Map**

Voting Precincts

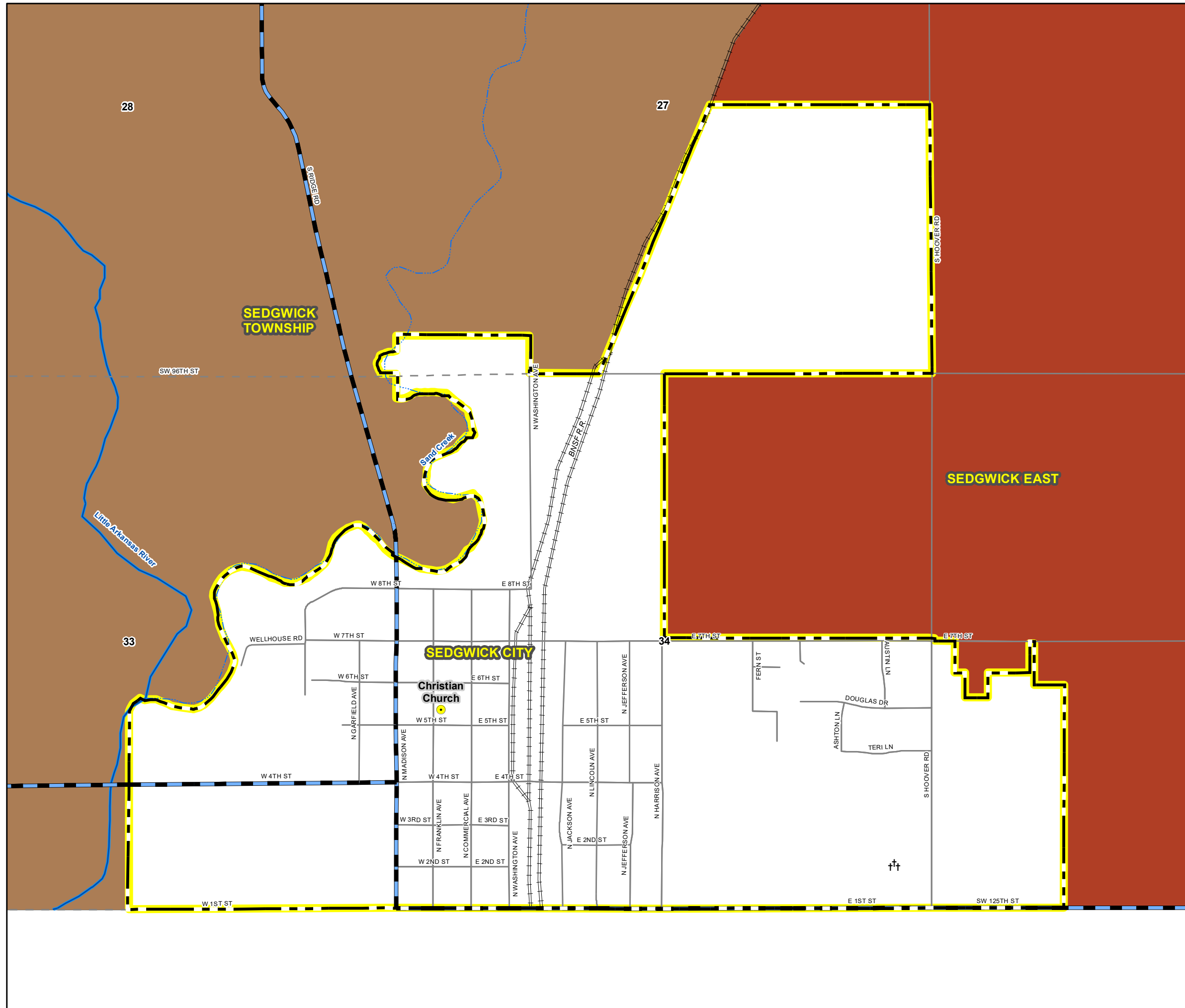
- Sedgwick City
- Sedgwick Township
- Sedgwick Township

Legend

- Polling Locations
- 28 Section Number
- Cemetery
- Corporate Limits
- HV Maintained - Paved
- Road/Street
- Undeveloped Road/Street
- Railroad
- Little Arkansas River
- Creek/Stream





1 inch = 944 feet












**Walton City - WC
Voting Precinct Map**

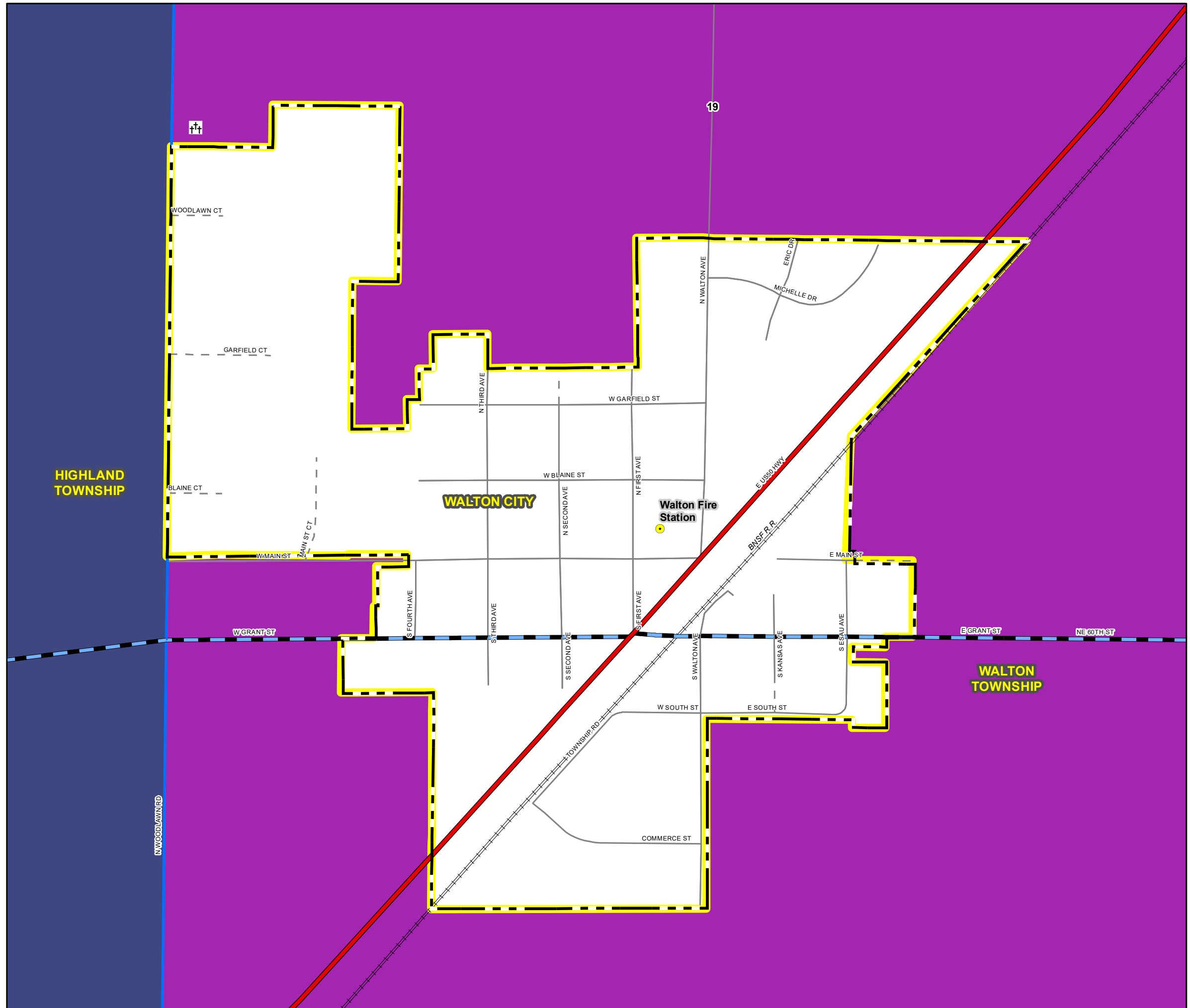
N
1 inch = 471 feet

Voting Precincts

-  Highland Township
-  Walton City
-  Walton Township

Legend

-  Polling Locations
-  Cemetery
-  Corporate Limits
-  US Route 50
-  HV Maintained - Paved
-  HV Maintained - Unpaved
-  Road/Street
-  Undeveloped Road/Street
-  Railroad



Alta Township - AL
 Voting Precinct Map

1 inch = 3,783 feet

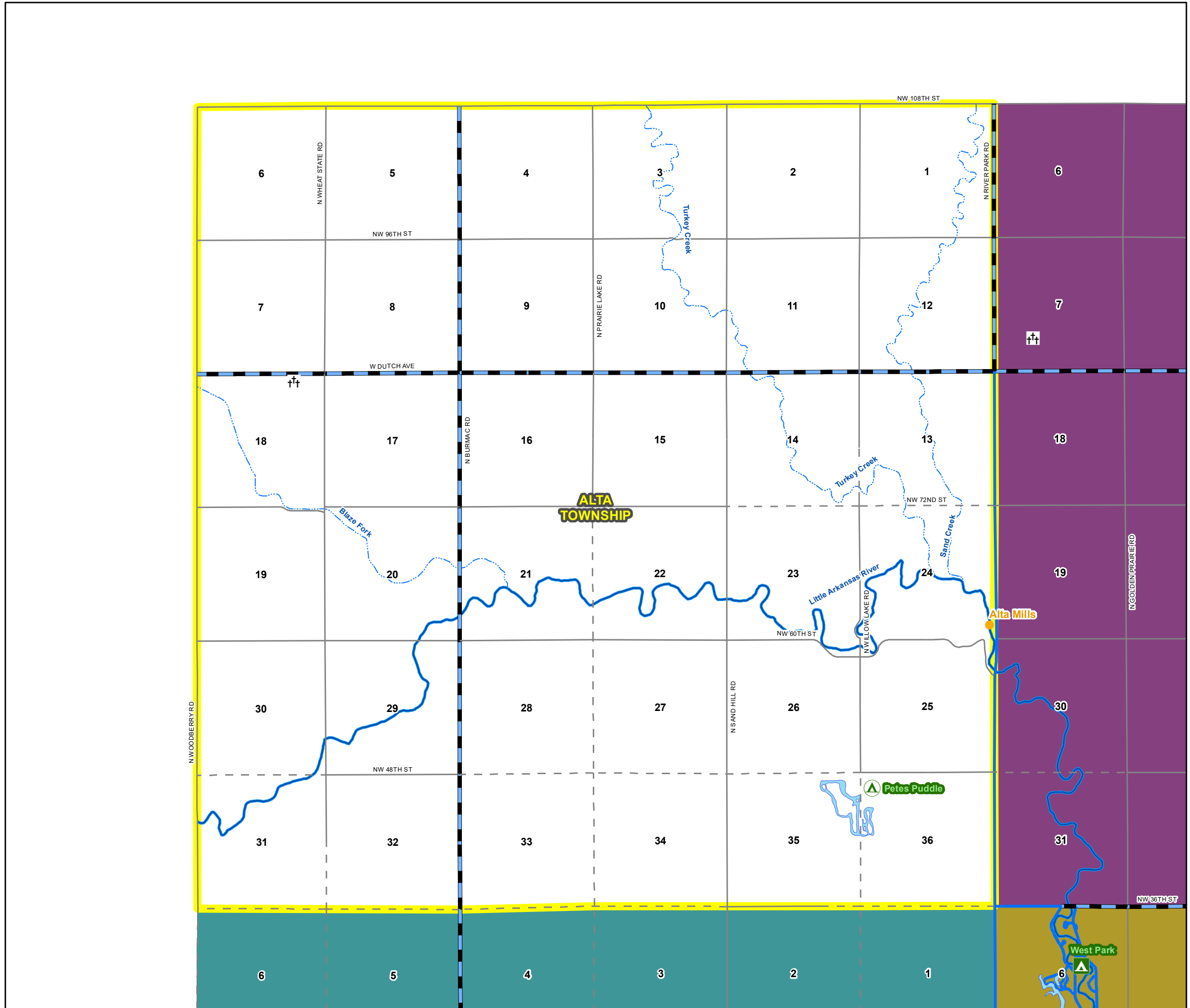


Voting Precincts

- Alta Township
- Burrton Township
- Garden Township
- Halstead Township

Legend

- 28 Section Number
- Creek/Stream
- Unincorporated Town
- Cemetery
- Harvey County Park
- Private Recreation
- Lakes
- HV Maintained - Paved
- HV Maintained - Unpaved
- Road/Street
- Undeveloped Road/Street
- Little Arkansas River



Burrton Township - BT
Voting Precinct Map

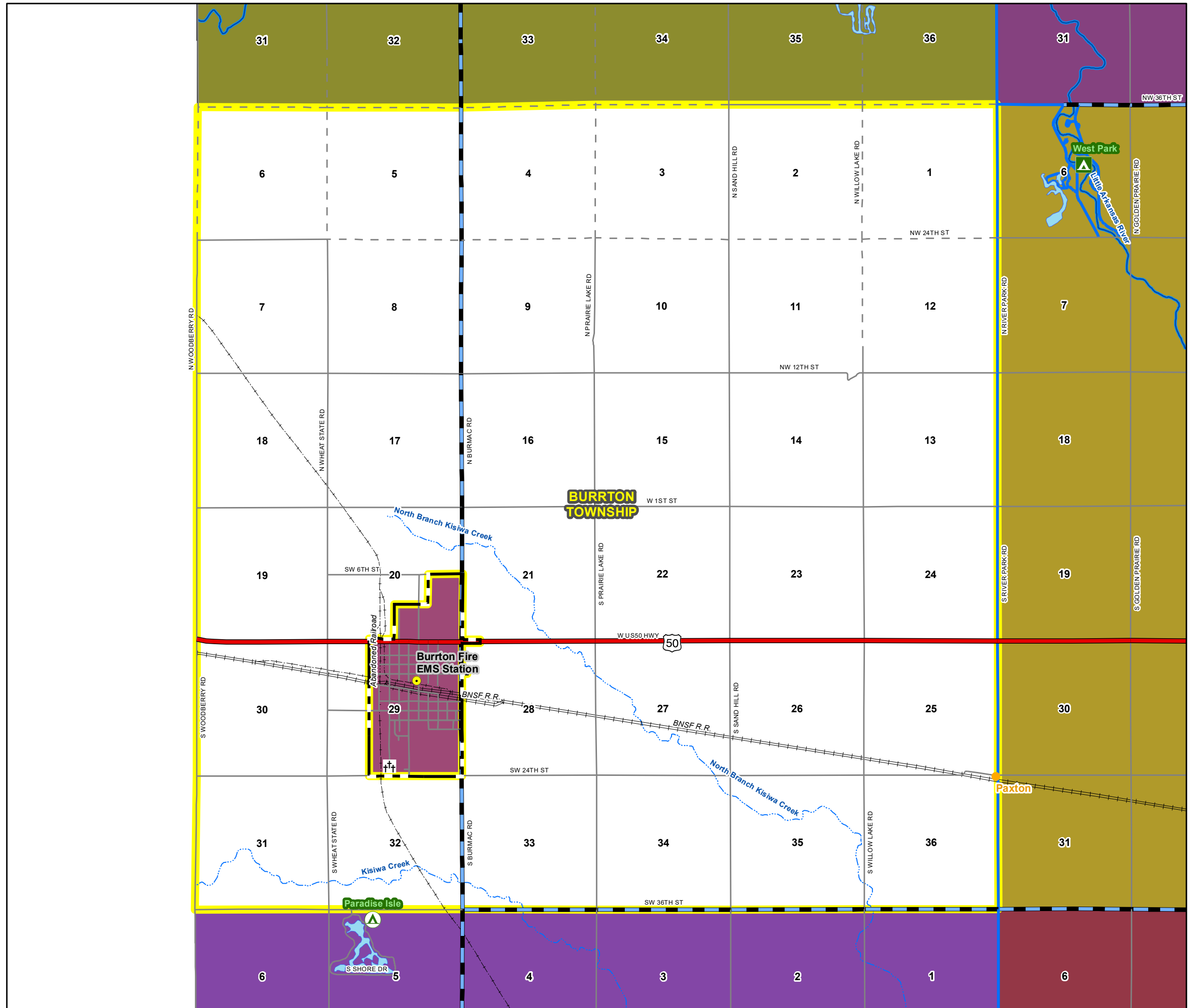
1 inch = 3,770 feet

Voting Precincts

- Alta Township
- Burrton City
- Burrton Township
- Garden Township
- Halstead Township
- Lake Township
- Lakin Township

Legend

- | | | | |
|----|---------------------|--|-------------------------|
| | Polling Locations | | HV Maintained - Paved |
| 28 | Section Number | | HV Maintained - Unpaved |
| | Unincorporated Town | | Road/Street |
| | Cemetery | | Undeveloped Road/Street |
| | Harvey County Park | | Abandoned Railroad |
| | Private Recreation | | Railroad |
| | Corporate Limits | | Little Arkansas River |
| | Lakes | | Creek/Stream |
| | US Route 50 | | |



Darlington Township - DA
 Voting Precinct Map

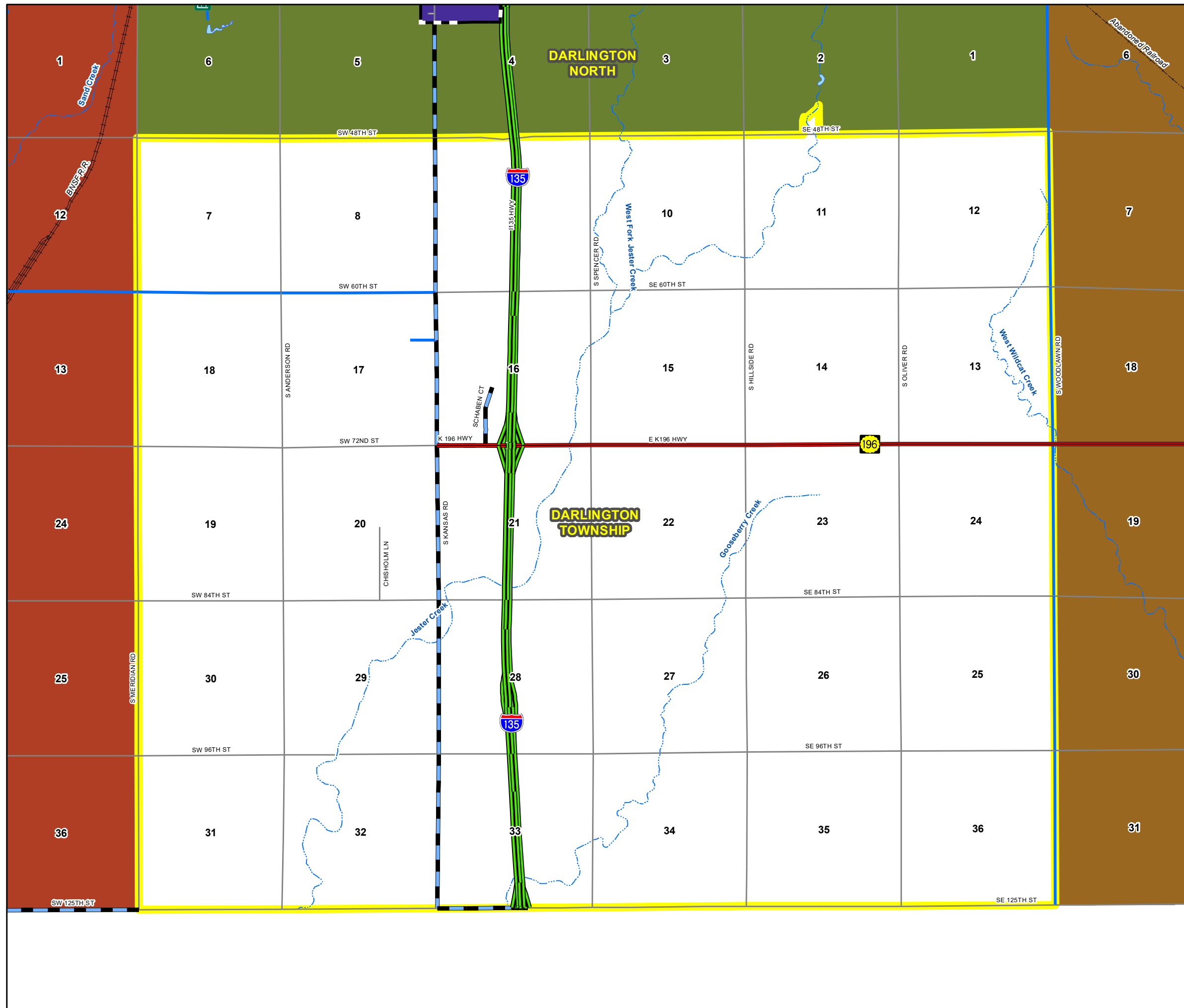
N
 1 inch = 3,266 feet

Voting Precincts

- Darlington North
- Darlington Township
- Newton City, 3W, 4P
- Richland Township
- Sedgwick Township

Legend

- | | |
|-------------------------|--------------|
| 28 Section Number | Railroad |
| Camp Hawk | Creek/Stream |
| Corporate Limits | |
| Lakes | |
| US Interstate I-135 | |
| KS Routes | |
| HV Maintained - Paved | |
| HV Maintained - Unpaved | |
| Road/Street | |
| Undeveloped Road/Street | |
| Abandoned Railroad | |



**Darlington North - DN
Voting Precinct Map**

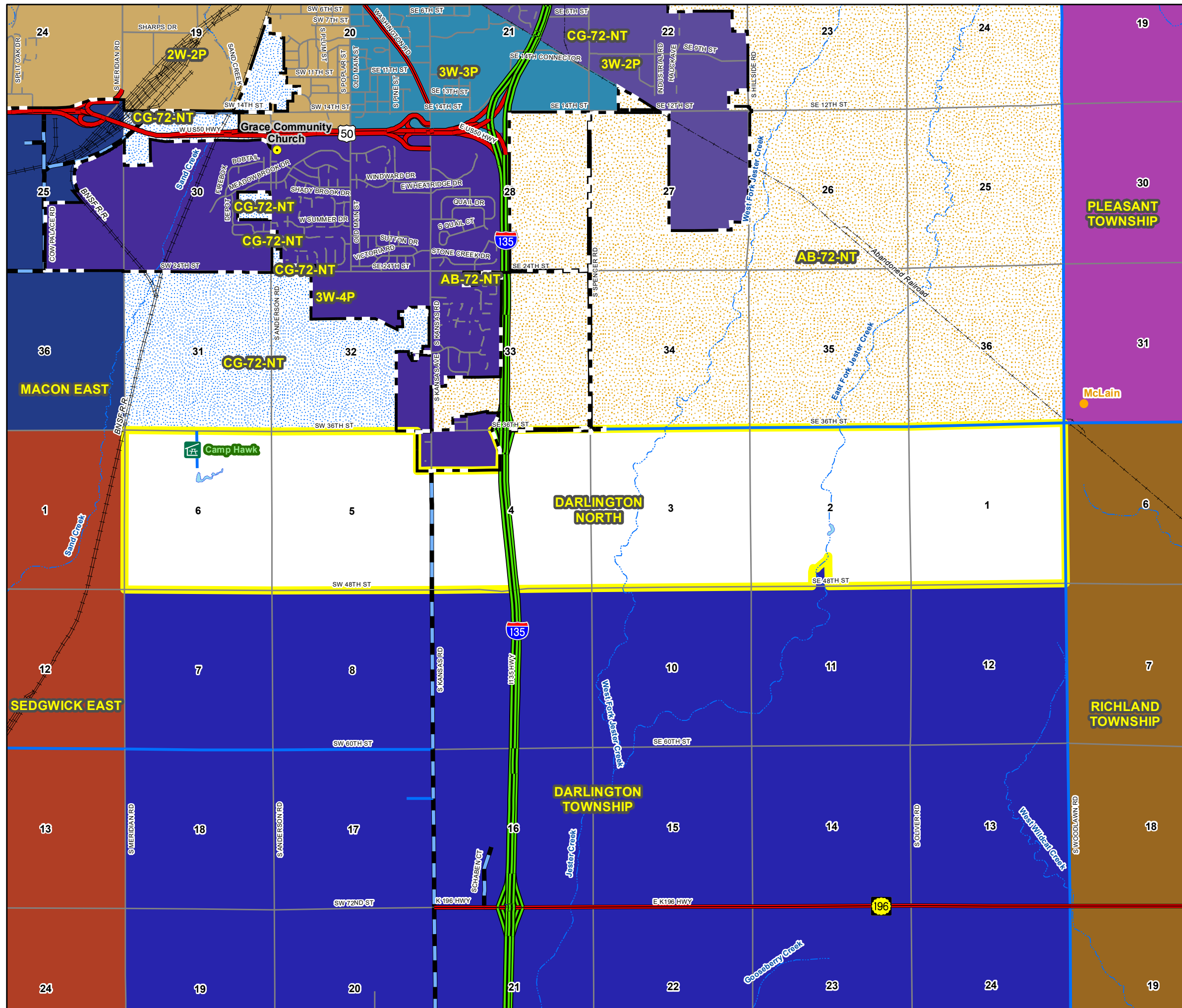
1 inch = 3,158 feet

Voting Precincts

- Darlington North
- Darlington Township
- Macon East
- Newton City, 2W, 2P
- Newton City, 3W, 2P
- Newton City, 3W, 3P
- Newton City, 3W, 4P
- Newton Township, AB-72
- Newton Township, CG-72
- Pleasant Township
- Richland Township
- Sedgwick Township

Legend

- Polling Locations
- KS Routes
- Section Number
- HV Maintained - Paved
- Unincorporated Town
- HV Maintained - Unpaved
- Camp Hawk
- Road/Street
- Corporate Limits
- Undeveloped Road/Street
- Lakes
- Abandoned Railroad
- US Interstate I-135
- Railroad
- US Route 50
- Creek/Stream



**Emma Township - EM
Voting Precinct Map**












1 inch = 3,765 feet

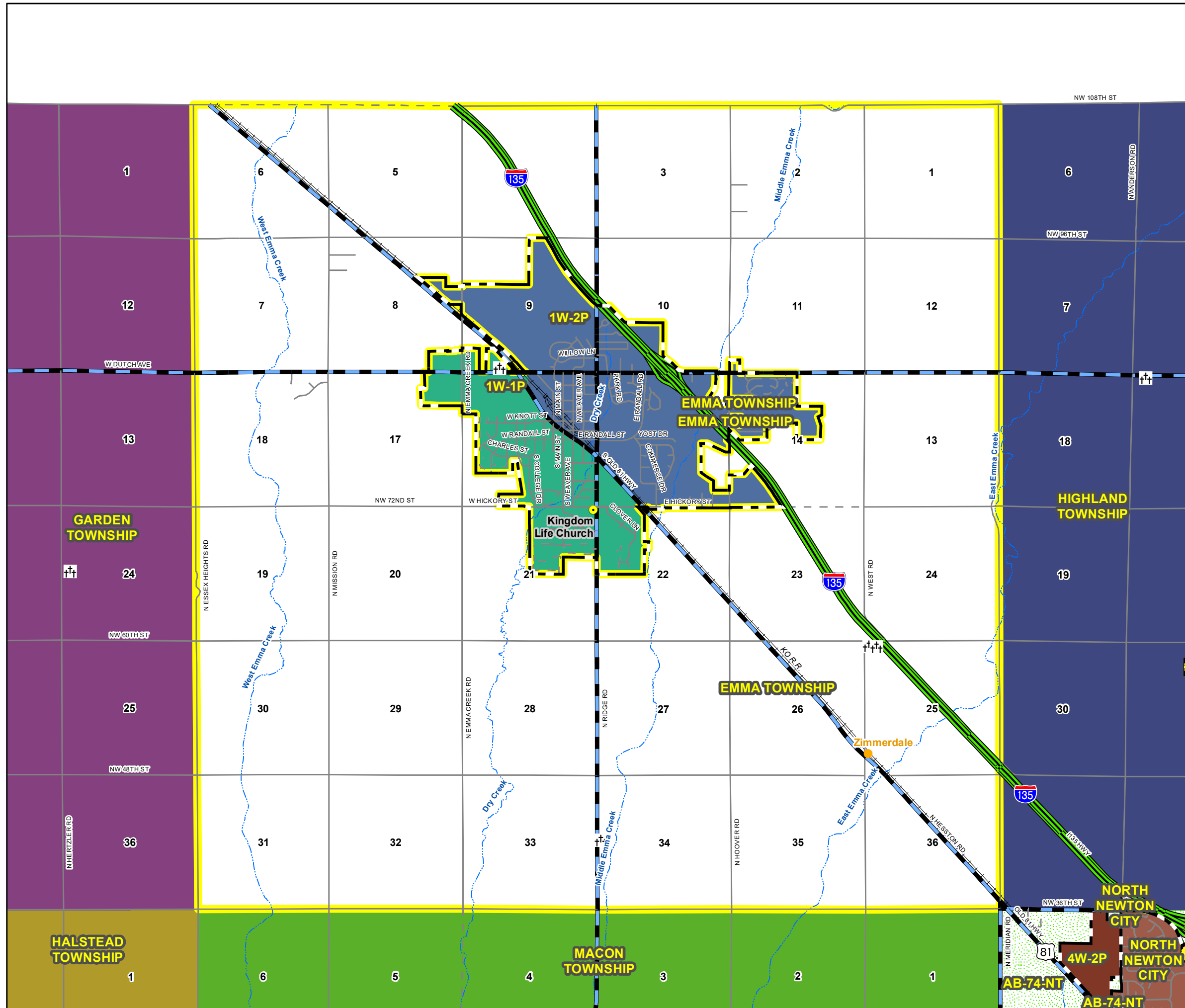


Voting Precincts

-  Emma Township
-  Garden Township
-  Halstead Township
-  Hesston City, 1W, 1P
-  Hesston City, 1W, 2P
-  Highland Township
-  Macon Township
-  Newton City, 4W, 2P
-  Newton Township, AB-74
-  North Newton City

Legend

-  Polling Locations
-  Creek/Stream
- 28 Section Number
-  Unincorporated Town
-  Cemetery
-  Corporate Limits
-  US Interstate I-135
-  KS Routes
-  HV Maintained - Paved
-  Road/Street
-  Undeveloped Road/Street
-  Railroad



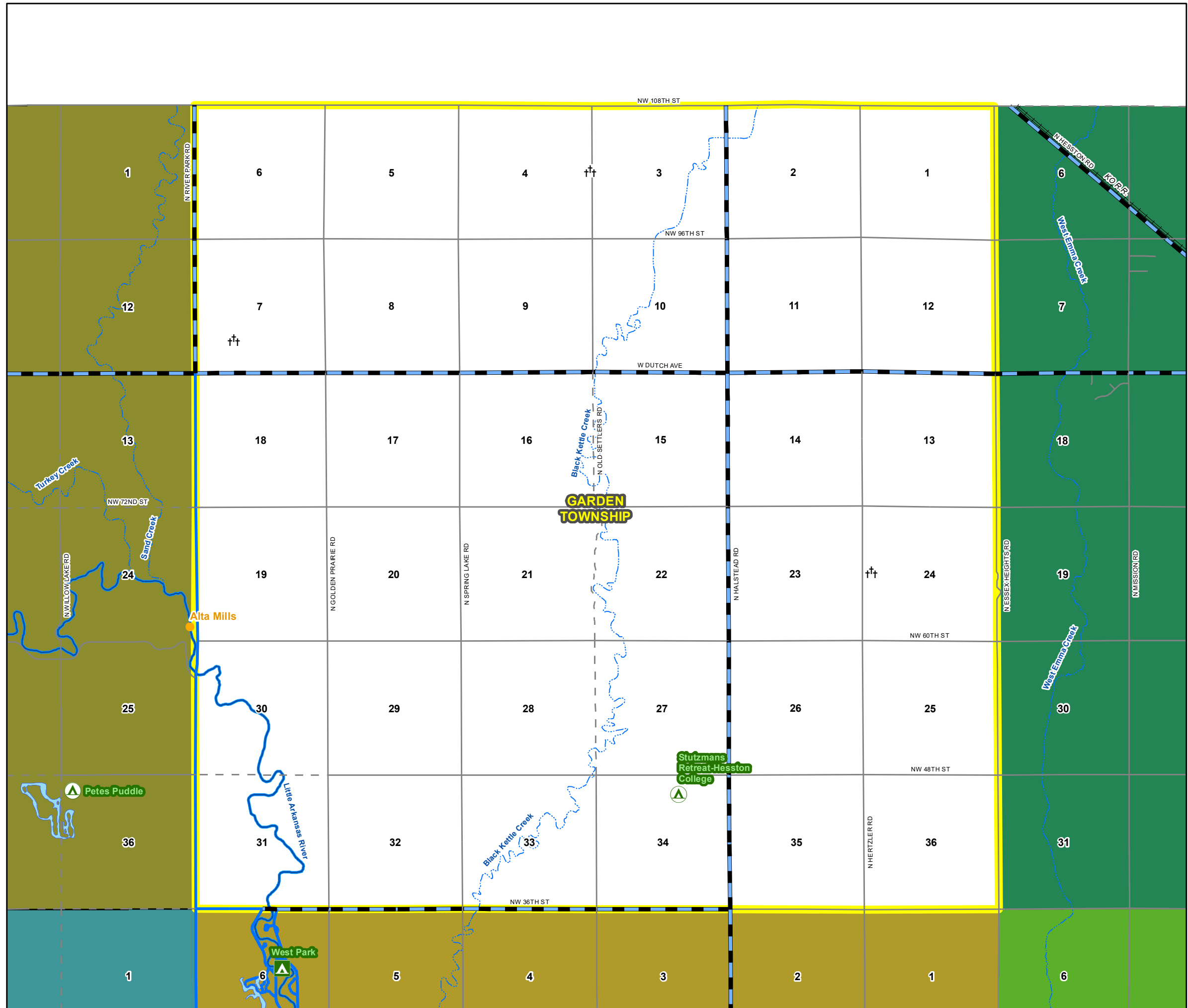


Voting Precincts

- Alta Township
- Burrton Township
- Emma Township
- Garden Township
- Halstead Township
- Macon Township

Legend

- 28 Section Number
- Unincorporated Town
- Cemetery
- Harvey County Park
- Private Recreation
- Lakes
- HV Maintained - Paved
- HV Maintained - Unpaved
- Road/Street
- Undeveloped Road/Street
- Railroad
- Little Arkansas River
- Creek/Stream





Highland Township - HI
Voting Precinct Map

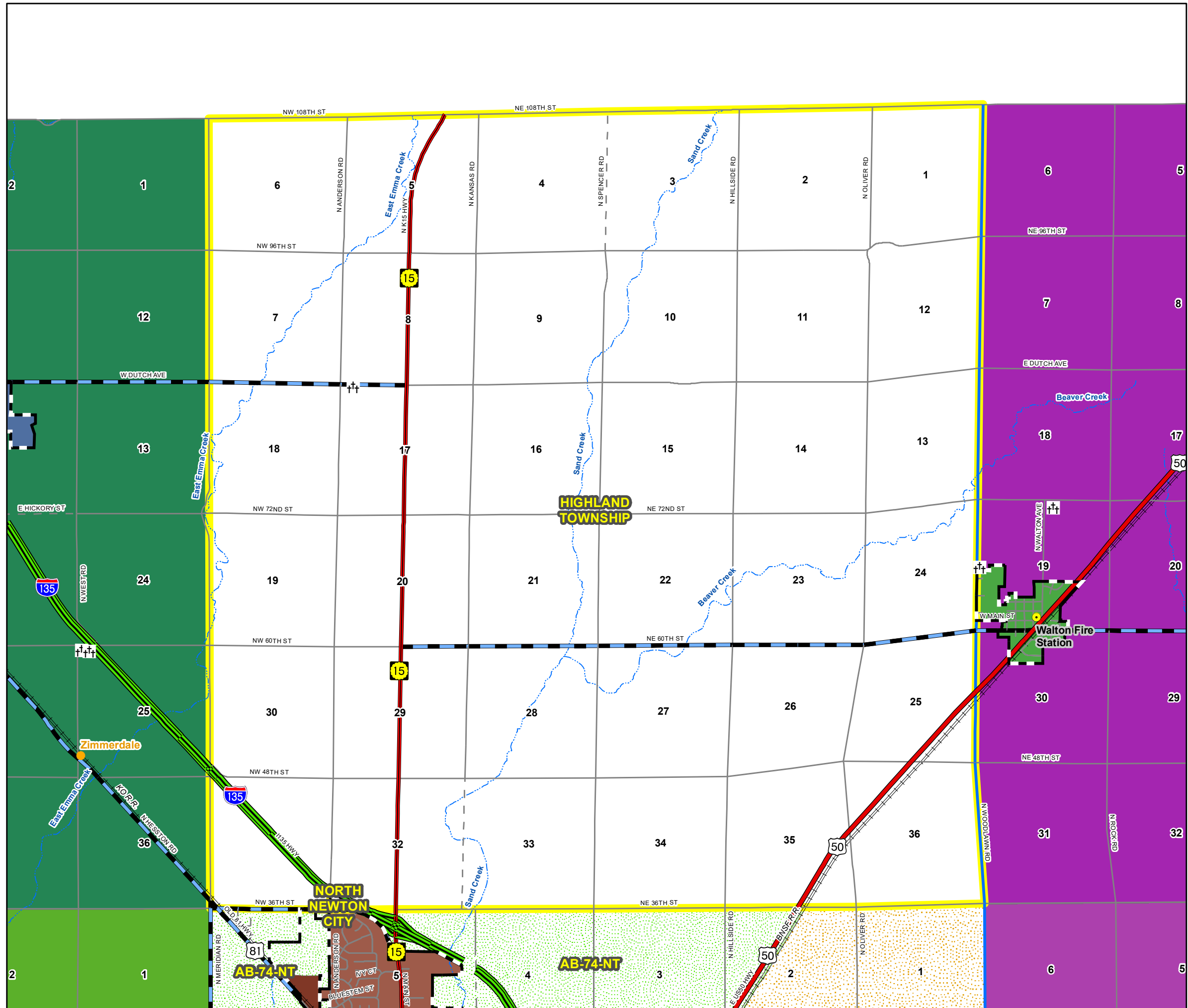
1 inch = 3,835 feet

Voting Precincts

- | | |
|------------------------|------------------------|
| Emma Township | Newton Township, AB-74 |
| Hesston City, 1W, 2P | North Newton City |
| Highland Township | Pleasant Township |
| Macon Township | Walton City |
| Newton City, 4W, 2P | Walton Township |
| Newton Township, AB-72 | |

Legend

- | | |
|---------------------|-------------------------|
| Polling Locations | KS Routes |
| 28 Section Number | HV Maintained - Paved |
| Unincorporated Town | HV Maintained - Unpaved |
| Cemetery | Road/Street |
| Corporate Limits | Undeveloped Road/Street |
| US Interstate I-135 | Railroad |
| US Route 50 | Creek/Stream |



**Halstead Township - HT
Voting Precinct Map**

1 inch = 3,773 feet

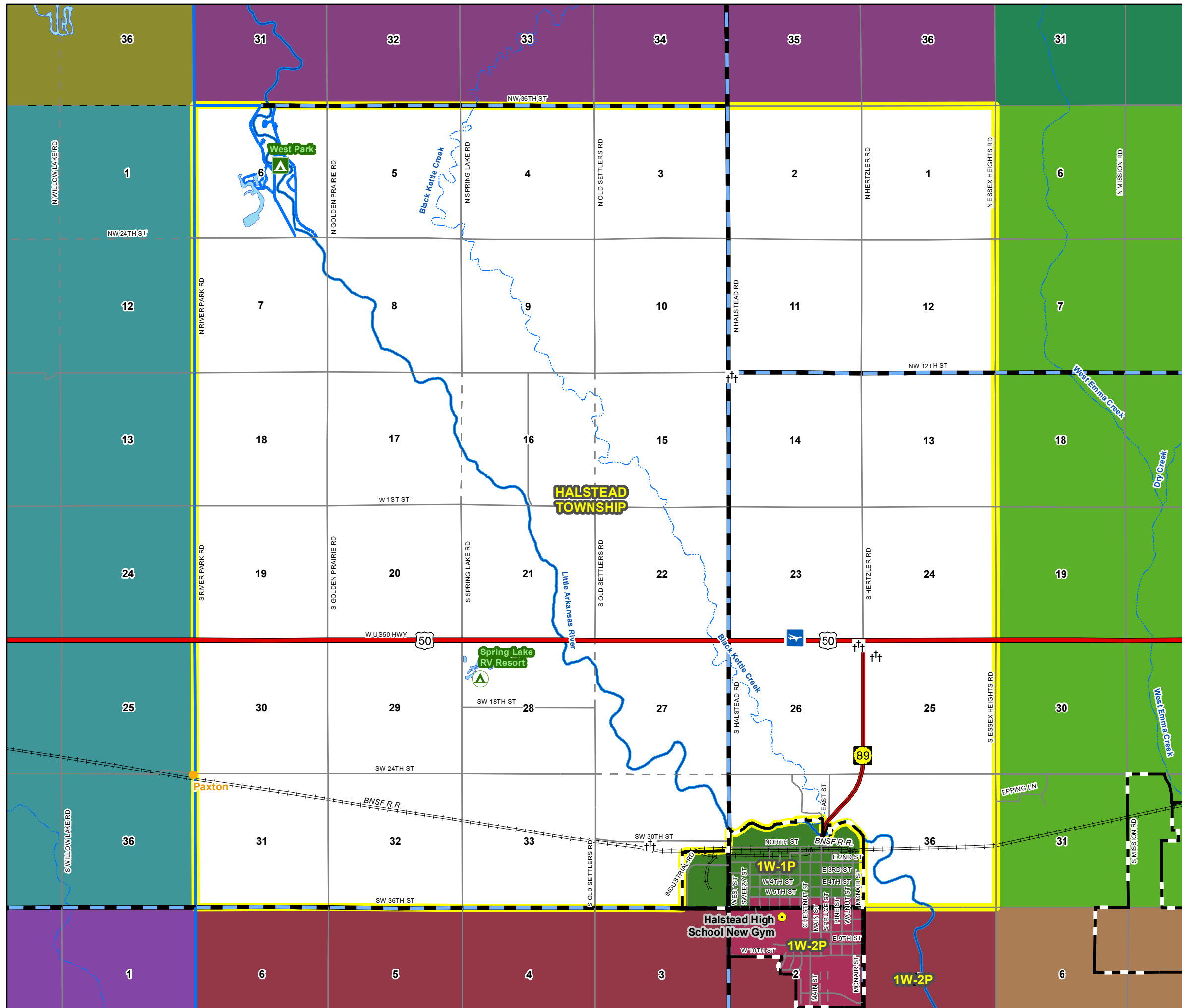


Voting Precincts

- | | |
|-----------------------|-------------------|
| Alta Township | Halstead Township |
| Burrton Township | Lake Township |
| Emma Township | Lakin Township |
| Garden Township | Macon Township |
| Halstead City, 1W, 2P | Sedgwick Township |
| Halstead City, 1W, 1P | |

Legend

- | | |
|---------------------|-------------------------|
| Polling Locations | HV Maintained - Paved |
| 28 Section Number | HV Maintained - Unpaved |
| Unincorporated Town | Road/Street |
| Airport | Undeveloped Road/Street |
| Cemetery | Railroad |
| Harvey County Park | Little Arkansas River |
| Private Recreation | Creek/Stream |
| Corporate Limits | |
| Lakes | |
| US Route 50 | |
| KS Routes | |



Lake Township - LA
 Voting Precinct Map

Voting Precincts

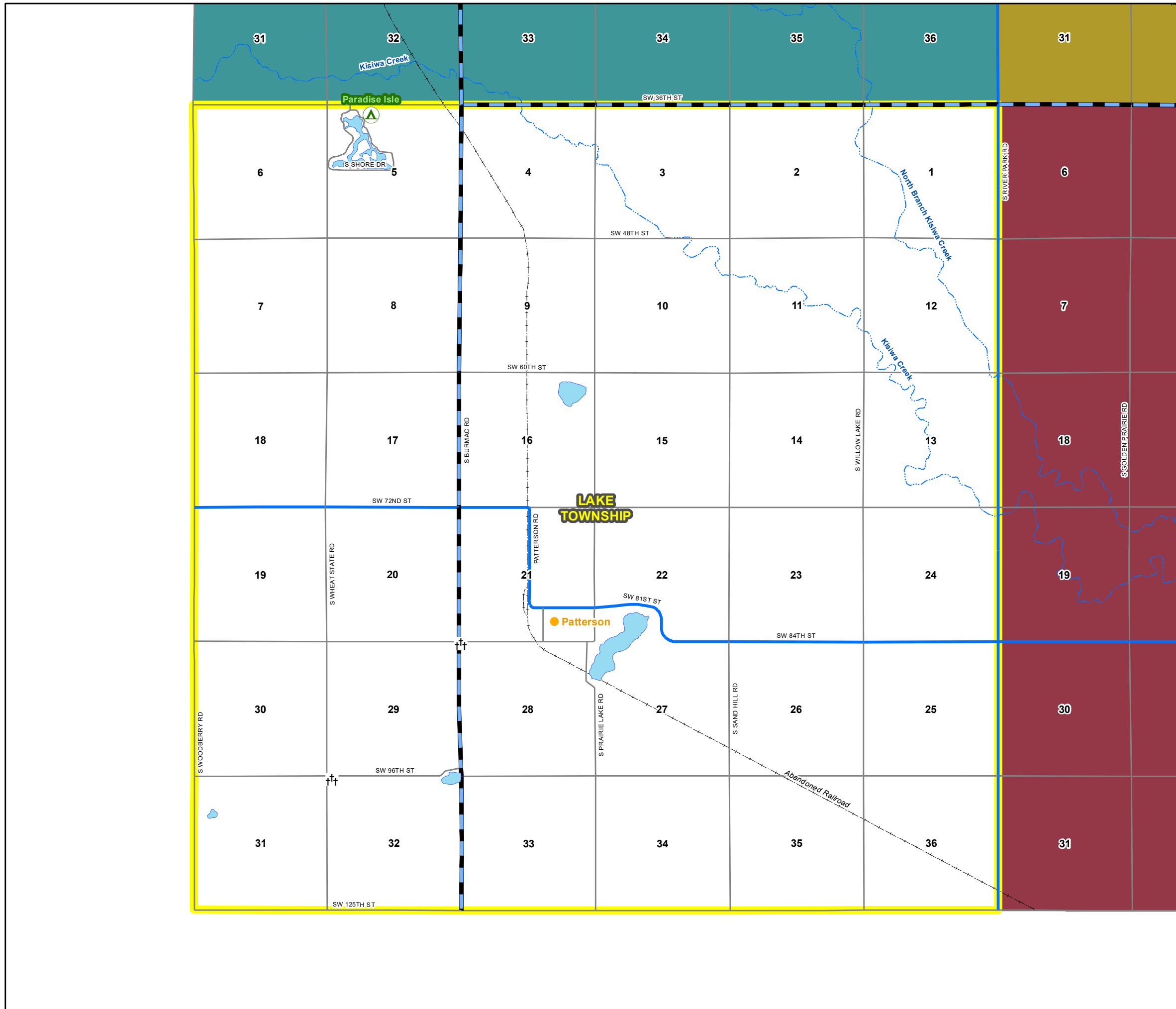
- Burrton Township
- Halstead Township
- Lake Township
- Lakin Township

Legend

- Section Number
- Unincorporated Town
- Cemetery
- Private Recreation
- Lakes
- HV Maintained - Paved
- HV Maintained - Unpaved
- Road/Street
- Abandoned Railroad
- Railroad
- Creek/Stream



1 inch = 3,766 feet

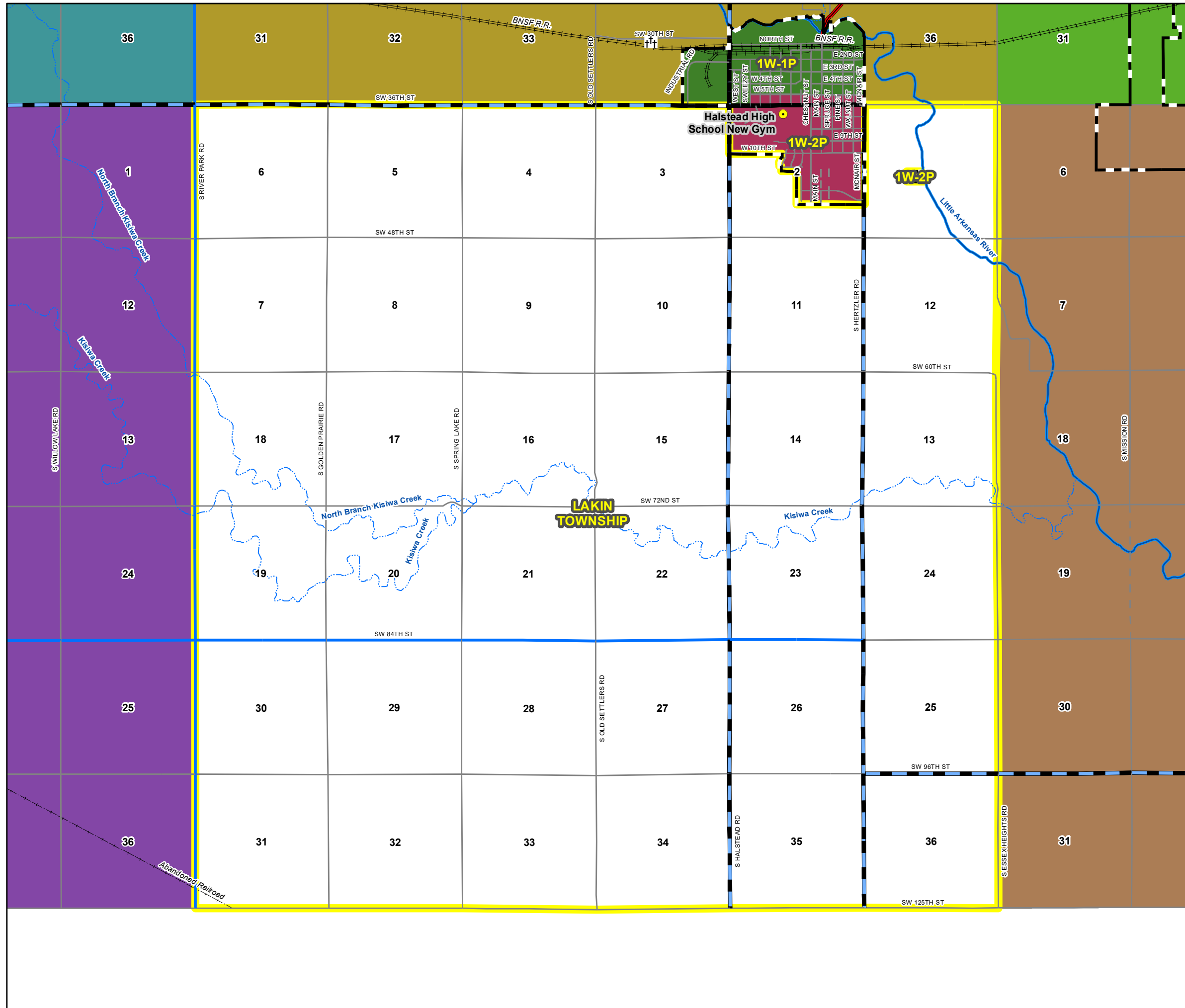


Voting Precincts

- | | | | |
|--|-----------------------|--|-------------------|
| | Burton Township | | Lakin Township |
| | Halstead City, 1W, 2P | | Macon Township |
| | Halstead City, 1W, 1P | | Sedgwick Township |
| | Halstead Township | | |
| | Lake Township | | |

Legend

- | | | | |
|----|-------------------------|--|-----------------------|
| | Polling Locations | | Little Arkansas River |
| 28 | Section Number | | Creek/Stream |
| | Cemetery | | |
| | Corporate Limits | | |
| | KS Routes | | |
| | HV Maintained - Paved | | |
| | HV Maintained - Unpaved | | |
| | Road/Street | | |
| | Undeveloped Road/Street | | |
| | Abandoned Railroad | | |
| | Railroad | | |



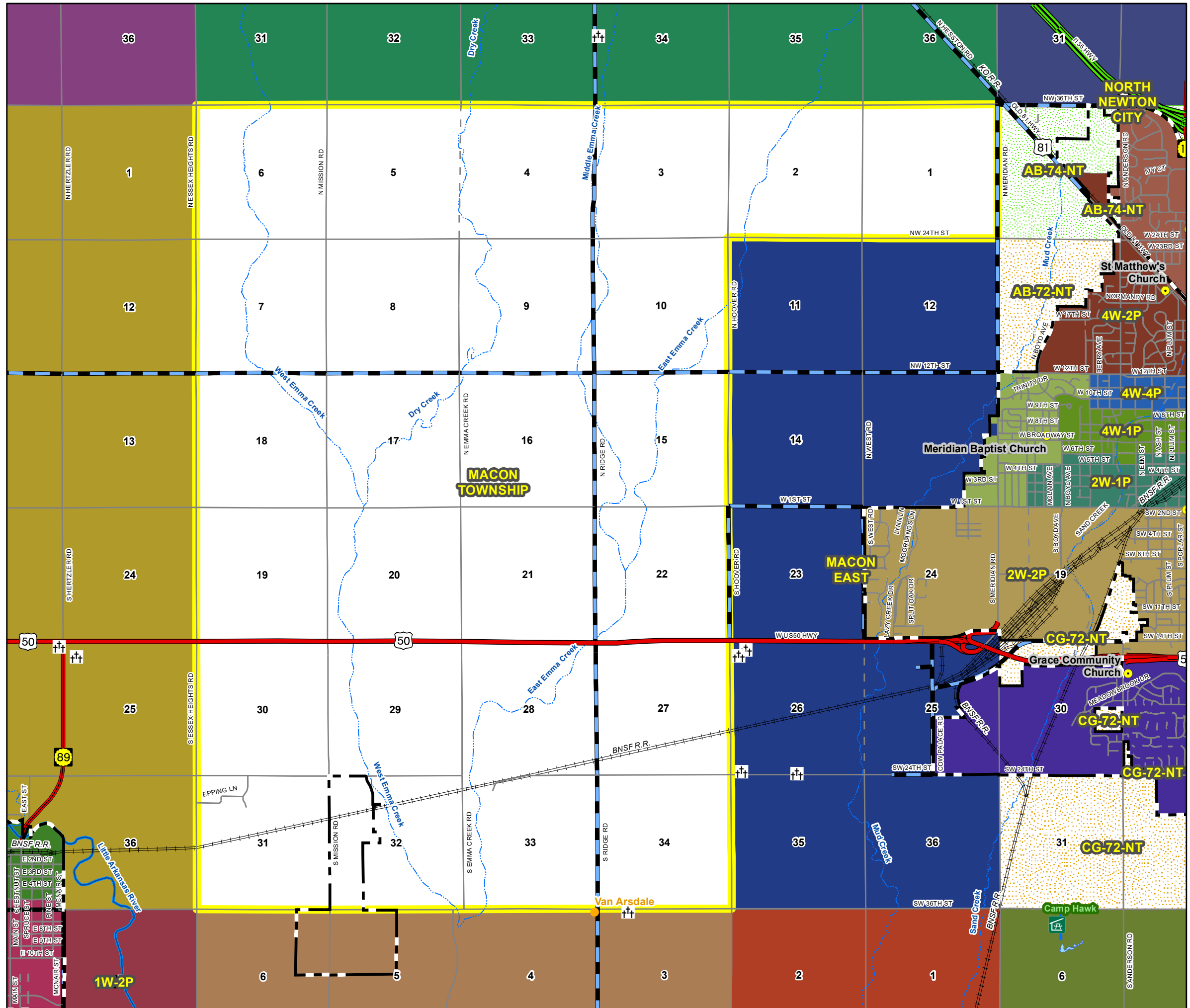


Voting Precincts

- | | | | |
|--|-----------------------|--|------------------------|
| | Darlington North | | Newton City, 2W, 2P |
| | Emma Township | | Newton City, 3W, 4P |
| | Garden Township | | Newton City, 4W, 1P |
| | Halstead City, 1W, 2P | | Newton City, 4W, 2P |
| | Halstead City, 1W, 1P | | Newton City, 4W, 4P |
| | Halstead Township | | Newton Township, AB-72 |
| | Highland Township | | Newton Township, AB-74 |
| | Lakin Township | | Newton Township, CG-72 |
| | Macon East | | North Newton City |
| | Macon Township | | Sedgwick Township |
| | Newton City, 4W, 3P | | Sedgwick Township |
| | Newton City, 2W, 1P | | |

Legend

- | | | | |
|----|---------------------------|--|-------------------------|
| | Polling Locations | | US Route 50 |
| | Courthouse - Early Voting | | KS Routes |
| 28 | Section Number | | HV Maintained - Paved |
| | Unincorporated Town | | HV Maintained - Unpaved |
| | Airport | | Road/Street |
| | Cemetery | | Undeveloped Road/Street |
| | Camp Hawk | | Railroad |
| | Corporate Limits | | Little Arkansas River |
| | Lakes | | Creek/Stream |
| | US Interstate I-135 | | |



Macon East - MAE Voting Precinct Map

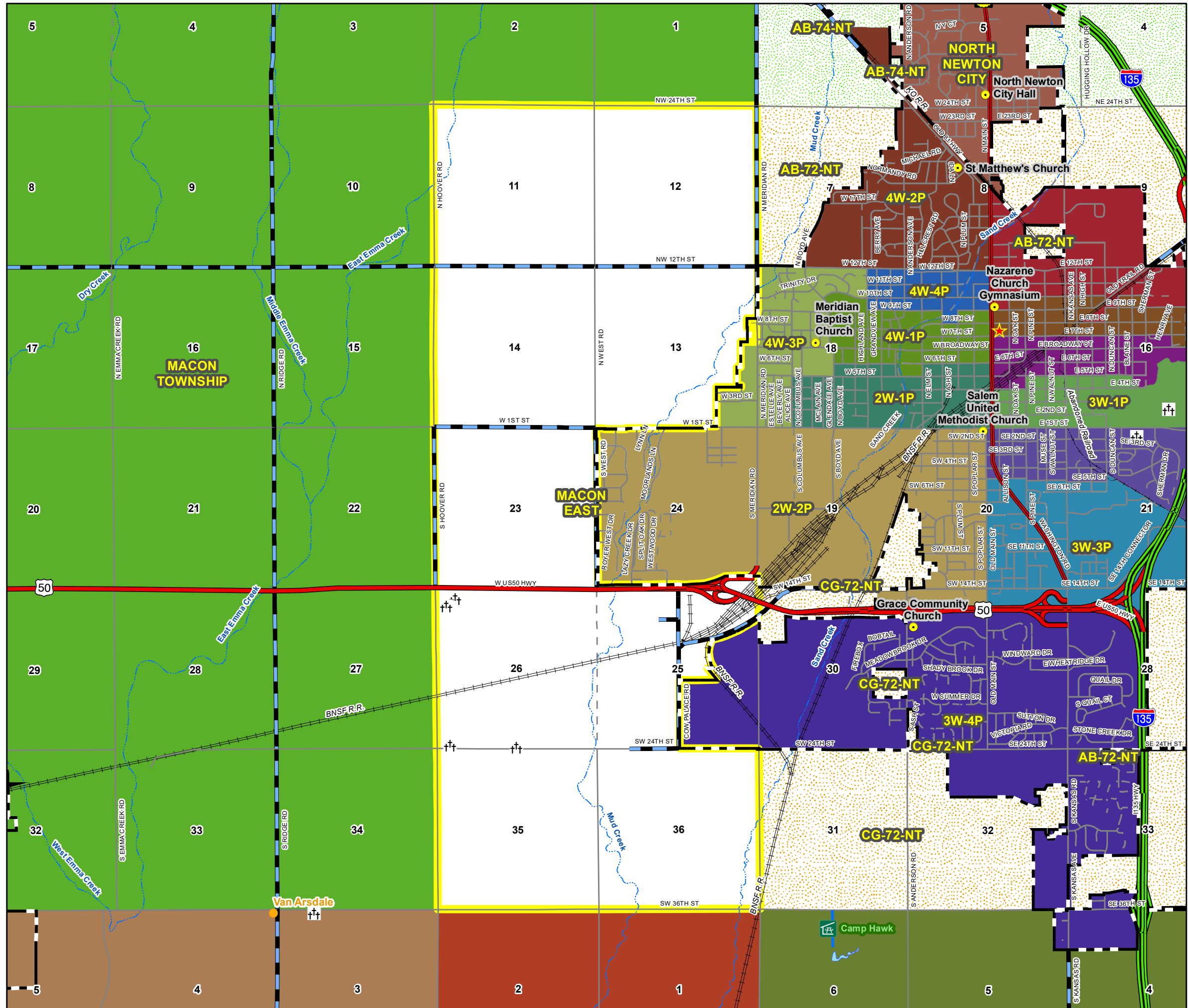
1 inch = 3,144 feet

Voting Precincts

- | | | | |
|--|---------------------|--|------------------------|
| | Darlington North | | Newton City, 3W, 3P |
| | Macon East | | Newton City, 3W, 4P |
| | Macon Township | | Newton City, 4W, 1P |
| | Newton City, 3W, 1P | | Newton City, 4W, 2P |
| | Newton City, 4W, 3P | | Newton City, 4W, 4P |
| | Newton City, 1W, 1P | | Newton Township, AB-72 |
| | Newton City, 1W, 2P | | Newton Township, AB-74 |
| | Newton City, 1W, 3P | | Newton Township, CG-72 |
| | Newton City, 2W, 1P | | North Newton City |
| | Newton City, 2W, 2P | | Sedgwick Township |
| | Newton City, 3W, 2P | | Sedgwick Township |

Legend

- | | | | |
|----|---------------------------|--|-------------------------|
| | Polling Locations | | KS Routes |
| | Courthouse - Early Voting | | HV Maintained - Paved |
| 28 | Section Number | | HV Maintained - Unpaved |
| | Unincorporated Town | | Road/Street |
| | Cemetery | | Undeveloped Road/Street |
| | Camp Hawk | | Abandoned Railroad |
| | Corporate Limits | | Railroad |
| | Lakes | | Creek/Stream |
| | US Interstate I-135 | | |
| | US Route 50 | | |

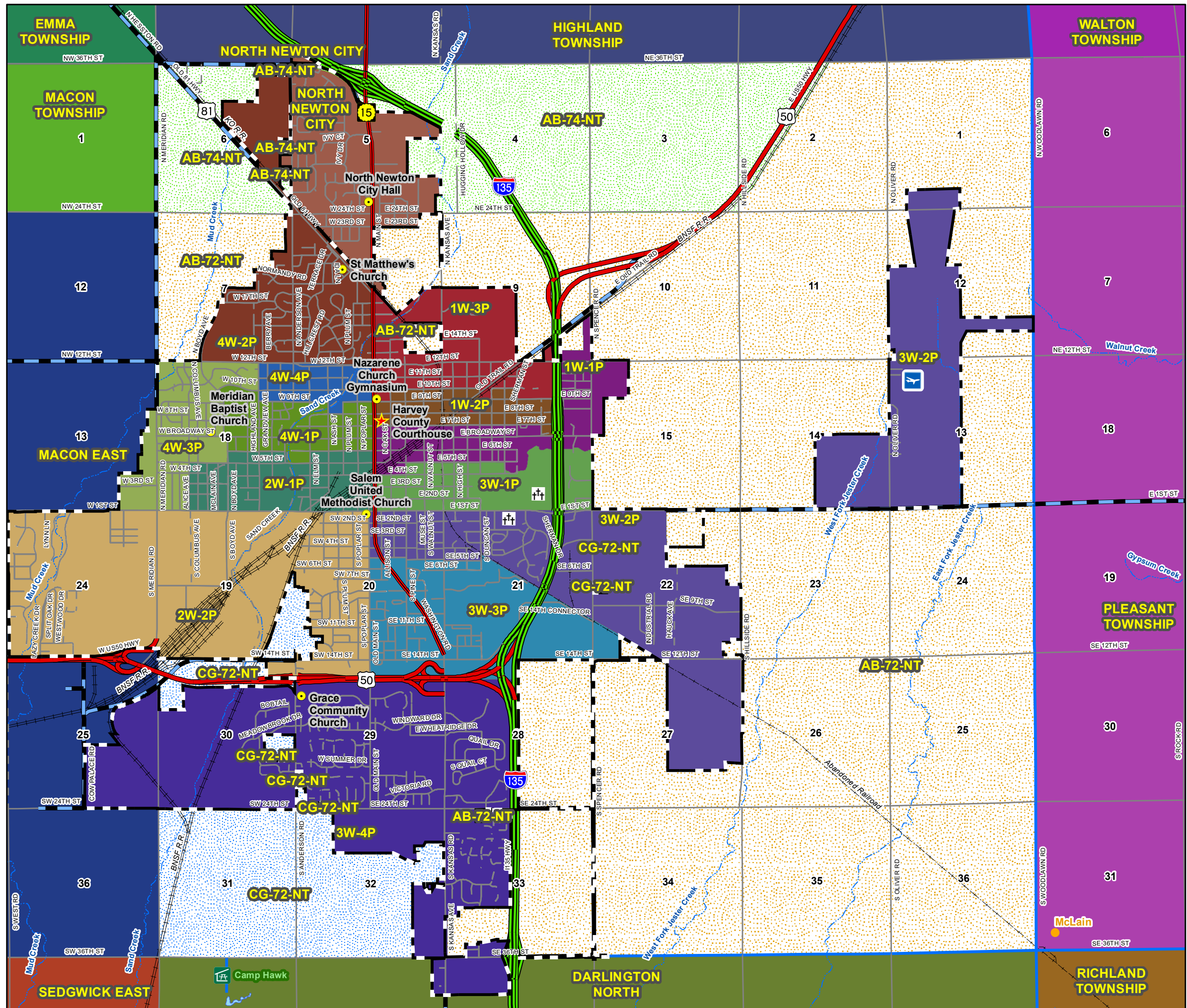


Voting Precincts

- | | | | |
|--|---------------------|--|------------------------|
| | Darlington North | | Newton City, 3W, 3P |
| | Emma Township | | Newton City, 3W, 4P |
| | Highland Township | | Newton City, 4W, 1P |
| | Macon East | | Newton City, 4W, 2P |
| | Macon Township | | Newton City, 4W, 4P |
| | Newton City, 3W, 1P | | Newton Township, AB-72 |
| | Newton City, 4W, 3P | | Newton Township, AB-74 |
| | Newton City, 1W, 1P | | Newton Township, CG-72 |
| | Newton City, 1W, 2P | | North Newton City |
| | Newton City, 1W, 3P | | Pleasant Township |
| | Newton City, 2W, 1P | | Richland Township |
| | Newton City, 2W, 2P | | Sedgwick Township |
| | Newton City, 3W, 2P | | Walton Township |

Legend

- | | | | |
|----|---------------------------|--|-------------------------|
| | Polling Locations | | US Route 50 |
| | Courthouse - Early Voting | | KS Routes |
| 28 | Section Number | | HV Maintained - Paved |
| | Unincorporated Town | | HV Maintained - Unpaved |
| | Airport | | Road/Street |
| | Cemetery | | Undeveloped Road/Street |
| | Camp Hawk | | Abandoned Railroad |
| | Corporate Limits | | Railroad |
| | Lakes | | Creek/Stream |
| | US Interstate I-135 | | |



1 inch = 3,821 feet

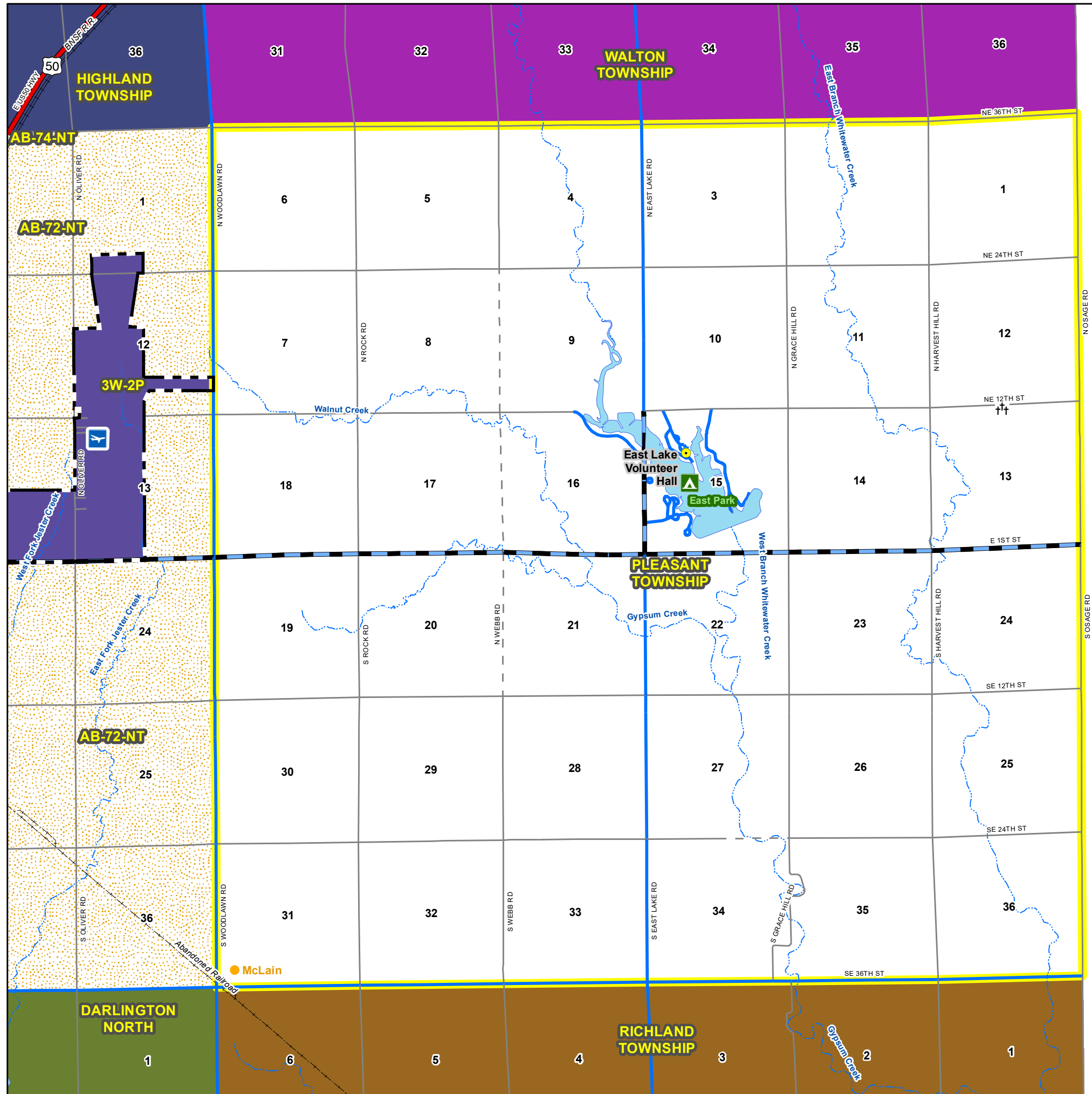


Voting Precincts

- Darlington North
- Highland Township
- Newton City, 3W, 2P
- Newton Township, AB-72
- Newton Township, AB-74
- Pleasant Township
- Richland Township
- Walton Township

Legend

- Polling Locations
- 28 Section Number
- Unincorporated Town
- Airport
- Cemetery
- Harvey County Park
- Corporate Limits
- Lakes
- US Route 50
- HV Maintained - Paved
- HV Maintained - Unpaved
- Road/Street
- Undeveloped Road/Street
- Abandoned Railroad
- Railroad
- Creek/Stream



**Richland Township - RI
Voting Precinct Map**



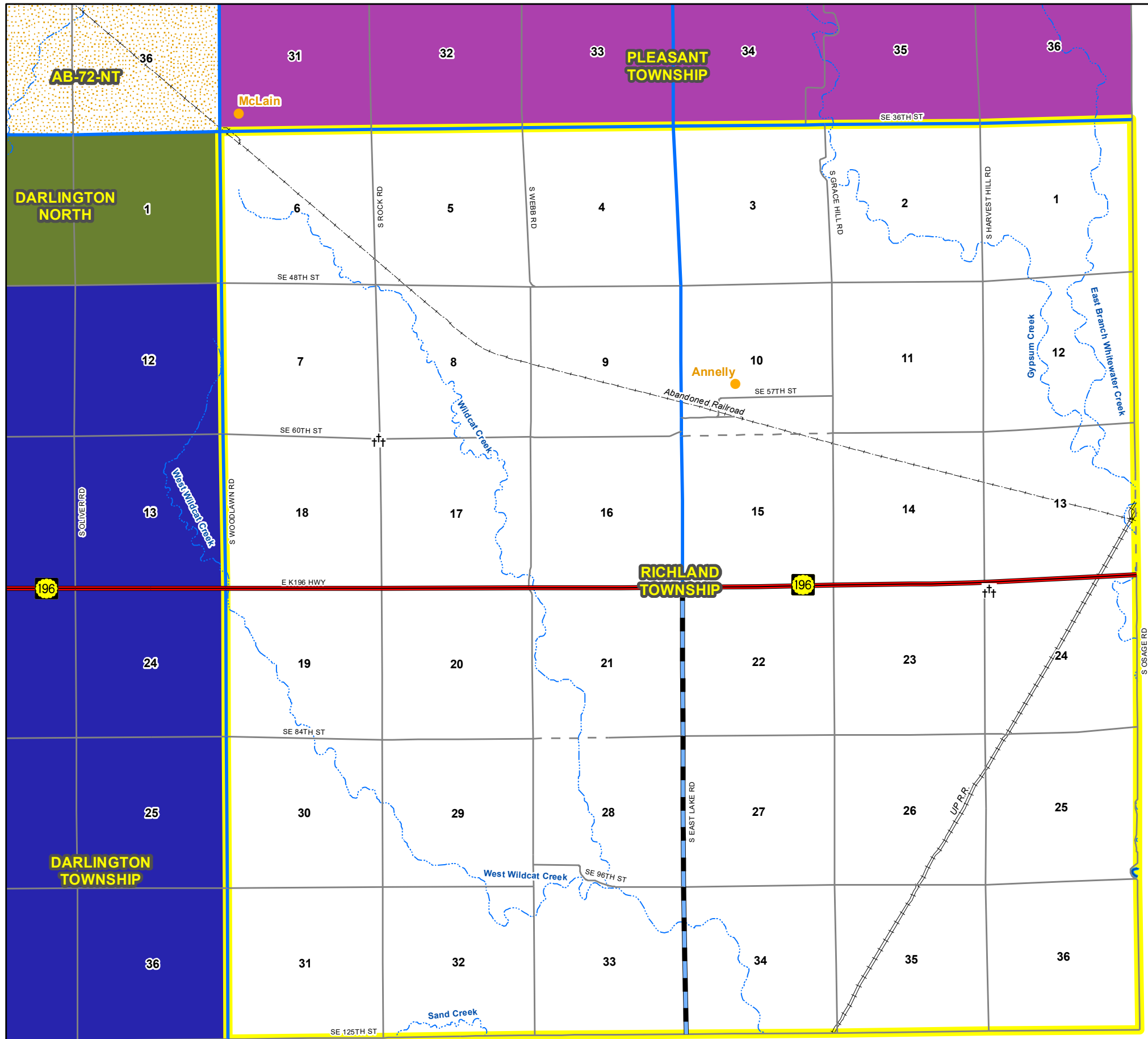
1 inch = 3,820 feet

Voting Precincts

- Darlington North
- Darlington Township
- Newton Township, AB-72
- Pleasant Township
- Richland Township

Legend















- Section Number
- Creek/Stream
- Unincorporated Town
- Cemetery
- KS Routes
- HV Maintained - Paved
- HV Maintained - Unpaved
- Road/Street
- Undeveloped Road/Street
- Abandoned Railroad
- Railroad
- West Branch Whitewater River

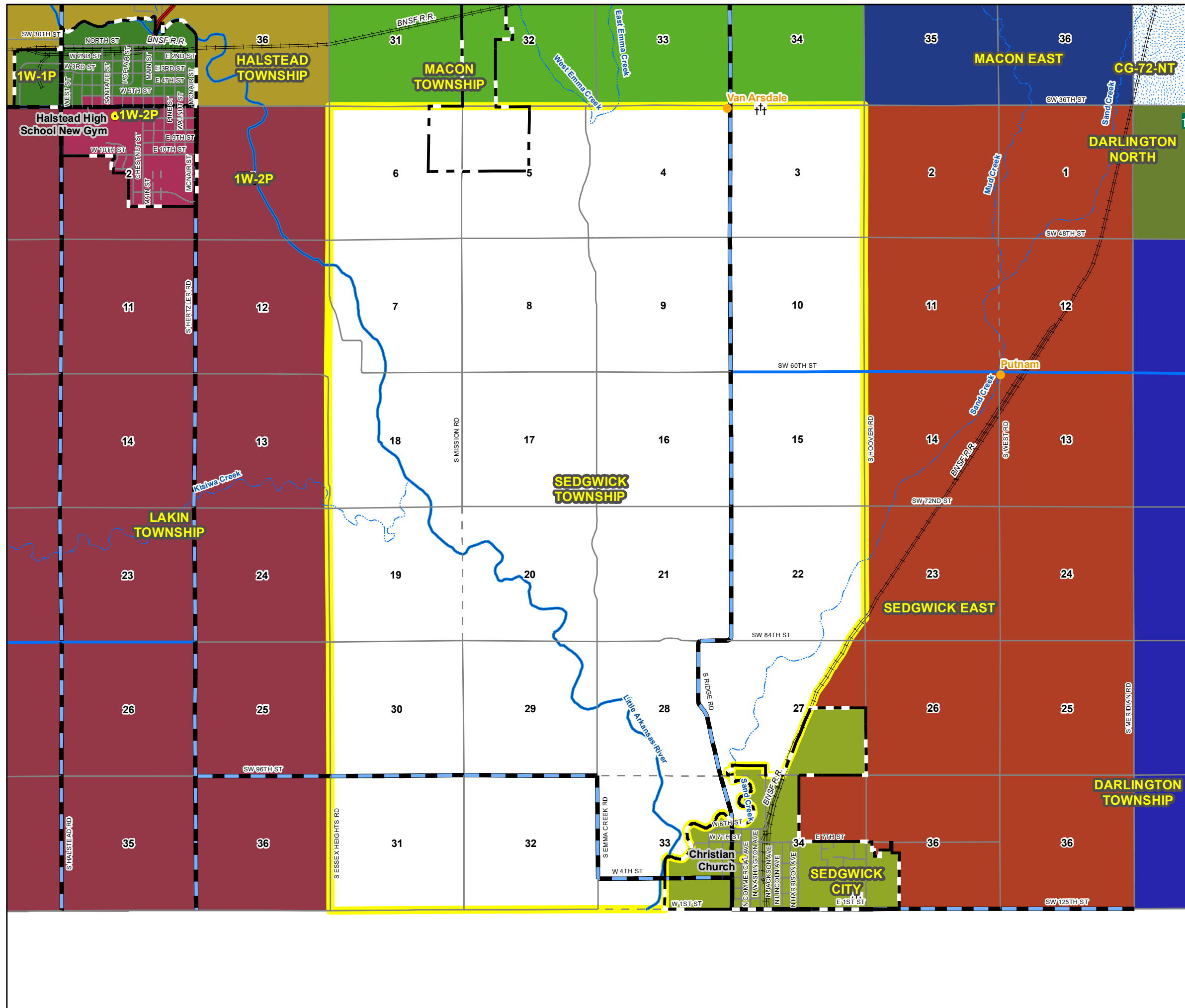


Voting Precincts

-  Darlington North
-  Darlington Township
-  Halstead City, 1W, 2P
-  Halstead City, 1W, 1P
-  Halstead Township
-  Lakin Township
-  Macon East
-  Macon Township
-  Newton Township, CG-72
-  Sedgwick City
-  Sedgwick Township
-  Sedgwick Township

Legend











-  Polling Locations
-  HV Maintained - Paved
- 28 Section Number
-  HV Maintained - Unpaved
-  Unincorporated Town
-  Road/Street
-  Cemetery
-  Undeveloped Road/Street
-  Camp Hawk
-  Railroad
-  Corporate Limits
-  Little Arkansas River
-  Lakes
-  Creek/Stream
-  KS Routes






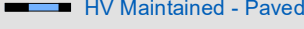

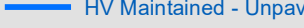










**Sedgwick Township - STE
Voting Precinct Map**

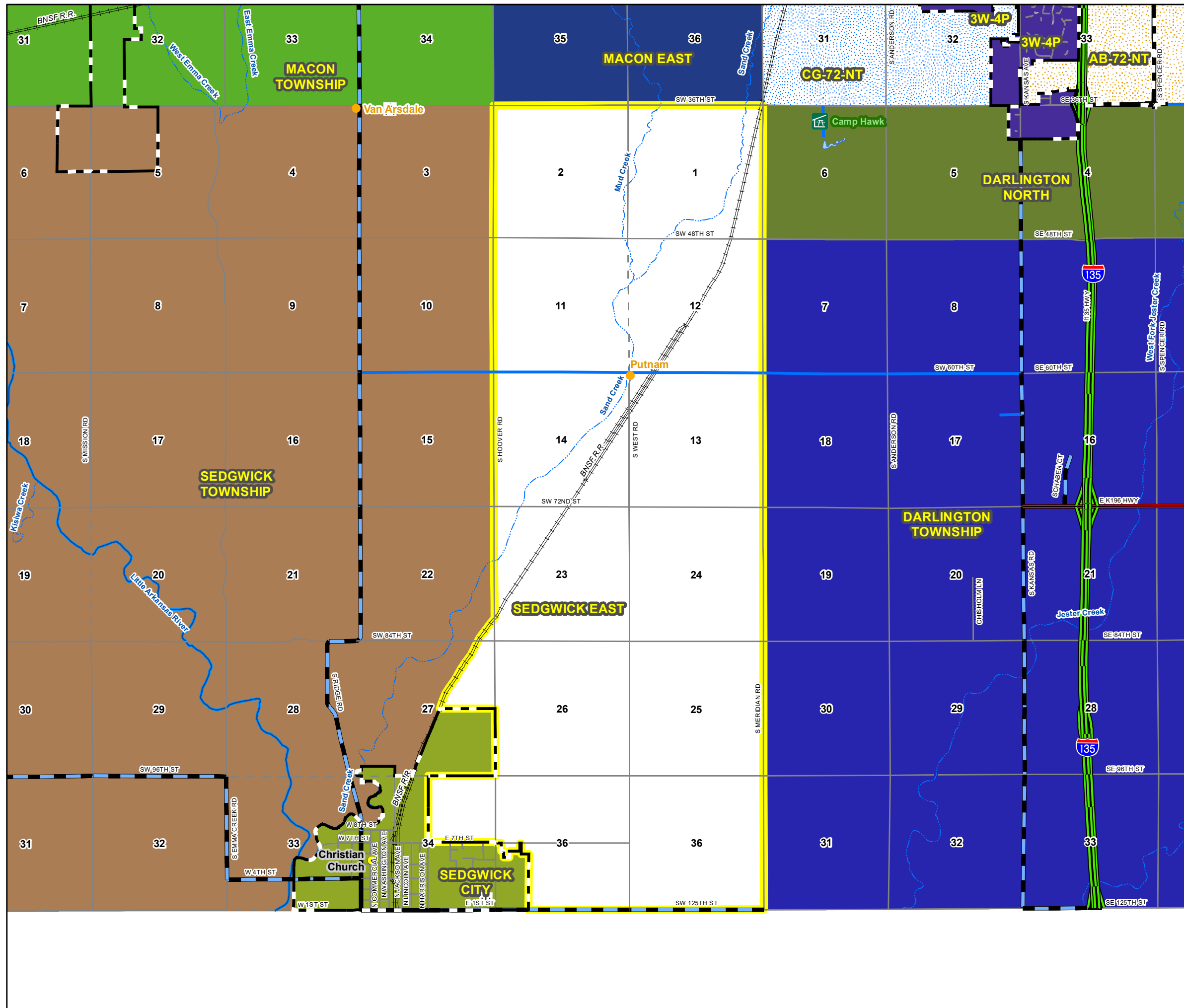
1 inch = 3,760 feet

Voting Precincts

-  Darlington North
-  Darlington Township
-  Macon East
-  Macon Township
-  Newton City, 3W, 4P
-  Newton Township, AB-72
-  Newton Township, CG-72
-  Sedgwick City
-  Sedgwick Township
-  Sedgwick Township-East

Legend

-  Polling Locations
-  KS Routes
-  Section Number
-  HV Maintained - Paved
-  Unincorporated Town
-  HV Maintained - Unpaved
-  Cemetery
-  Road/Street
-  Camp Hawk
-  Undeveloped Road/Street
-  Corporate Limits
-  Railroad
-  Lakes
-  Little Arkansas River
-  US Interstate I-135
-  Creek/Stream



Walton Township - WT
 Voting Precinct Map



1 inch = 3,820 feet

Voting Precincts

- Highland Township
- Newton Township, AB-72
- Newton Township, AB-74
- Pleasant Township
- Walton City
- Walton Township

Legend

- Polling Locations
- Section Number
- Cemetery
- Corporate Limits
- US Route 50
- HV Maintained - Paved
- HV Maintained - Unpaved
- Road/Street
- Undeveloped Road/Street
- Railroad
- Creek/Stream

