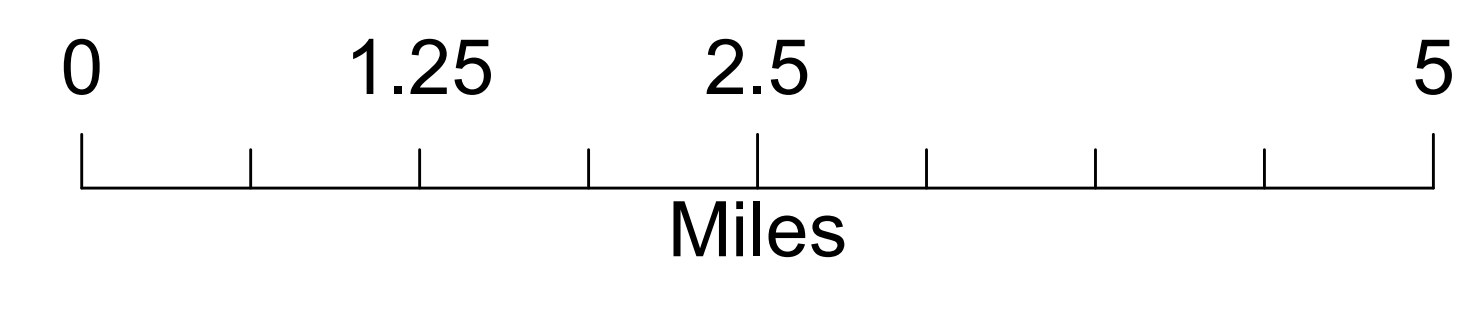

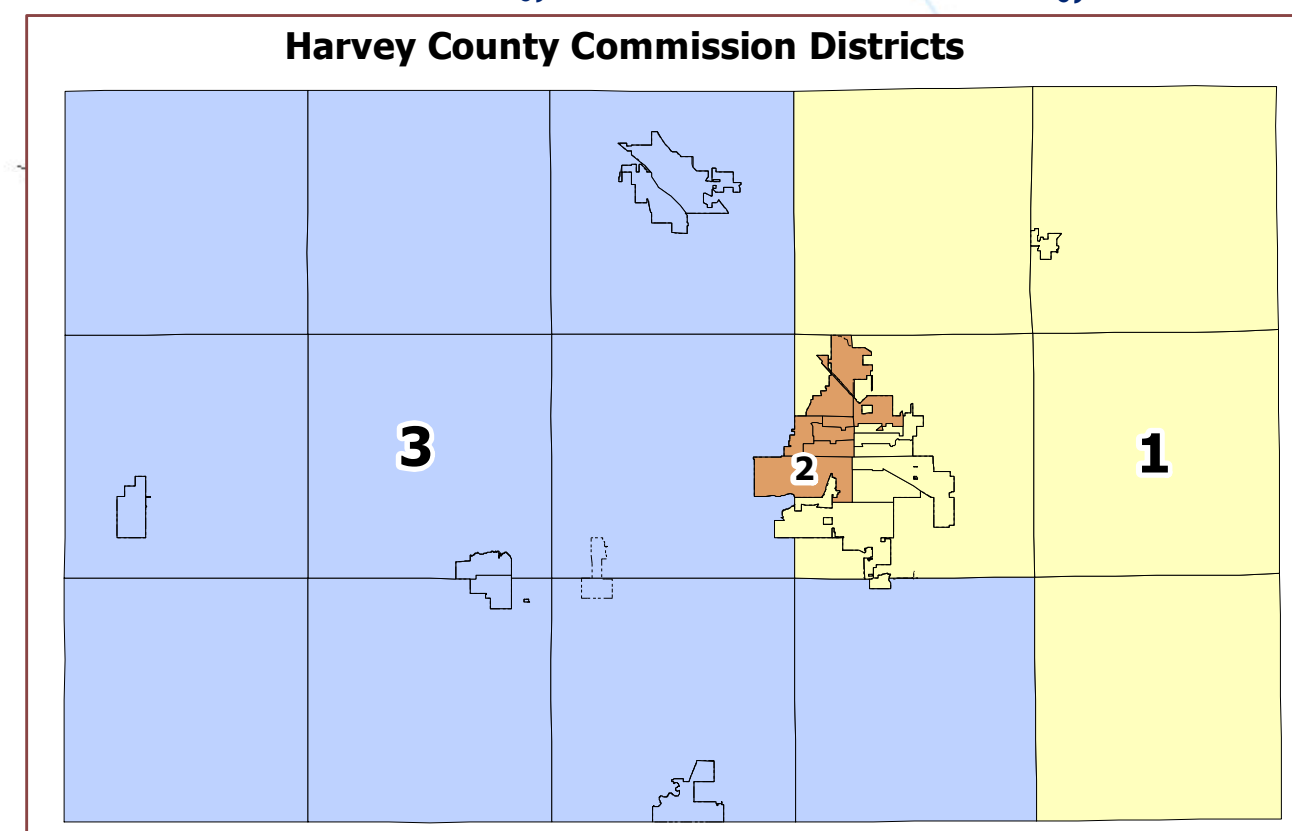
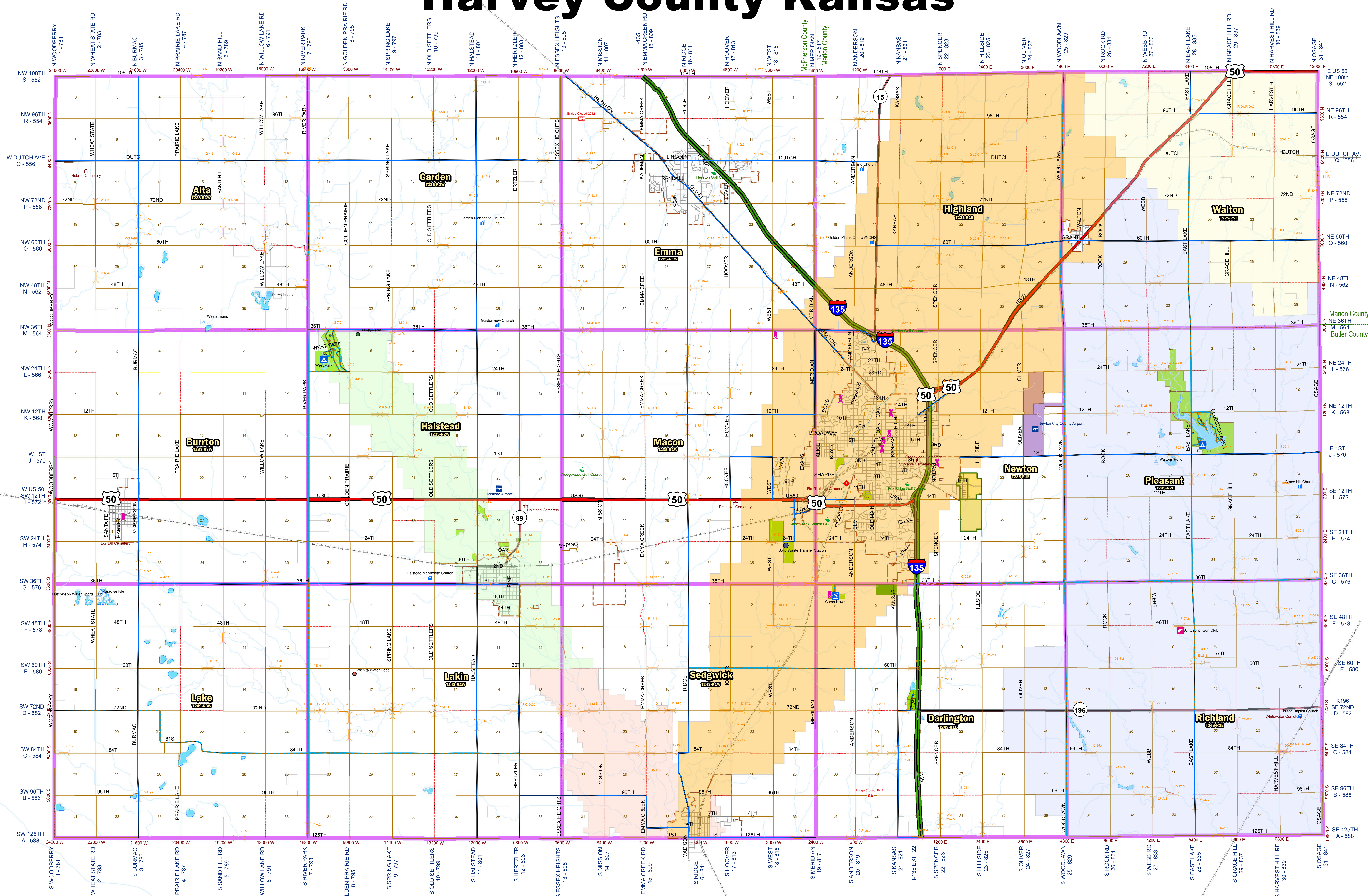


Harvey County Kansas



Harvey County GIS - January 2013

Legend

US Interstate I-135	HV Maintained - Unpaved	Lakes	Property	Landmarks	Golf Course	Fire Training Grounds
US Route 50	HV Maintained - Paved/Hard Surface	City Limits	HV County Owned	Airport	Church	Air Capitol Gun Club
KS Routes	Bridge	Section Number	HV Co Public Building Commission	Harvey County Park	Cemetery	Turkey Farm
Paved Road	Bridge Closed	Township	HV Co/City of Newton Owned	Camp Hawk	Communication Tower	Wichita Water Dept
Unpaved Road	Railroad Tracks		City of Newton - KLP	Private Recreation	Transfer Station	
Flood Prone	Rivers, Streams & Creeks		Tindall Corporation - KLP			
Sand Hill Road			KLP-Kansas Logistics Park			